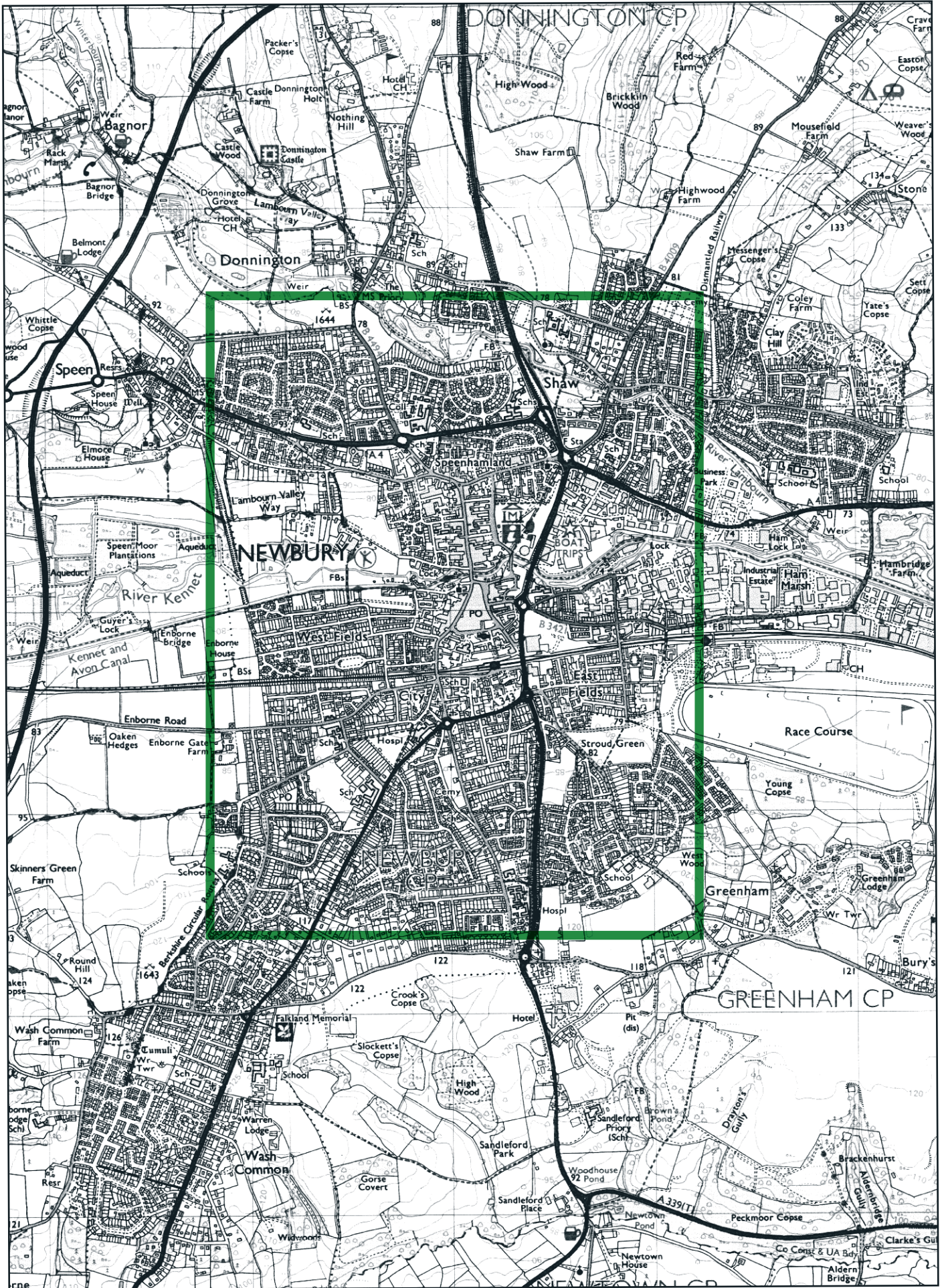


Figure 1: Site Location Map



Study Area

Figure 1a: Site Location Map.

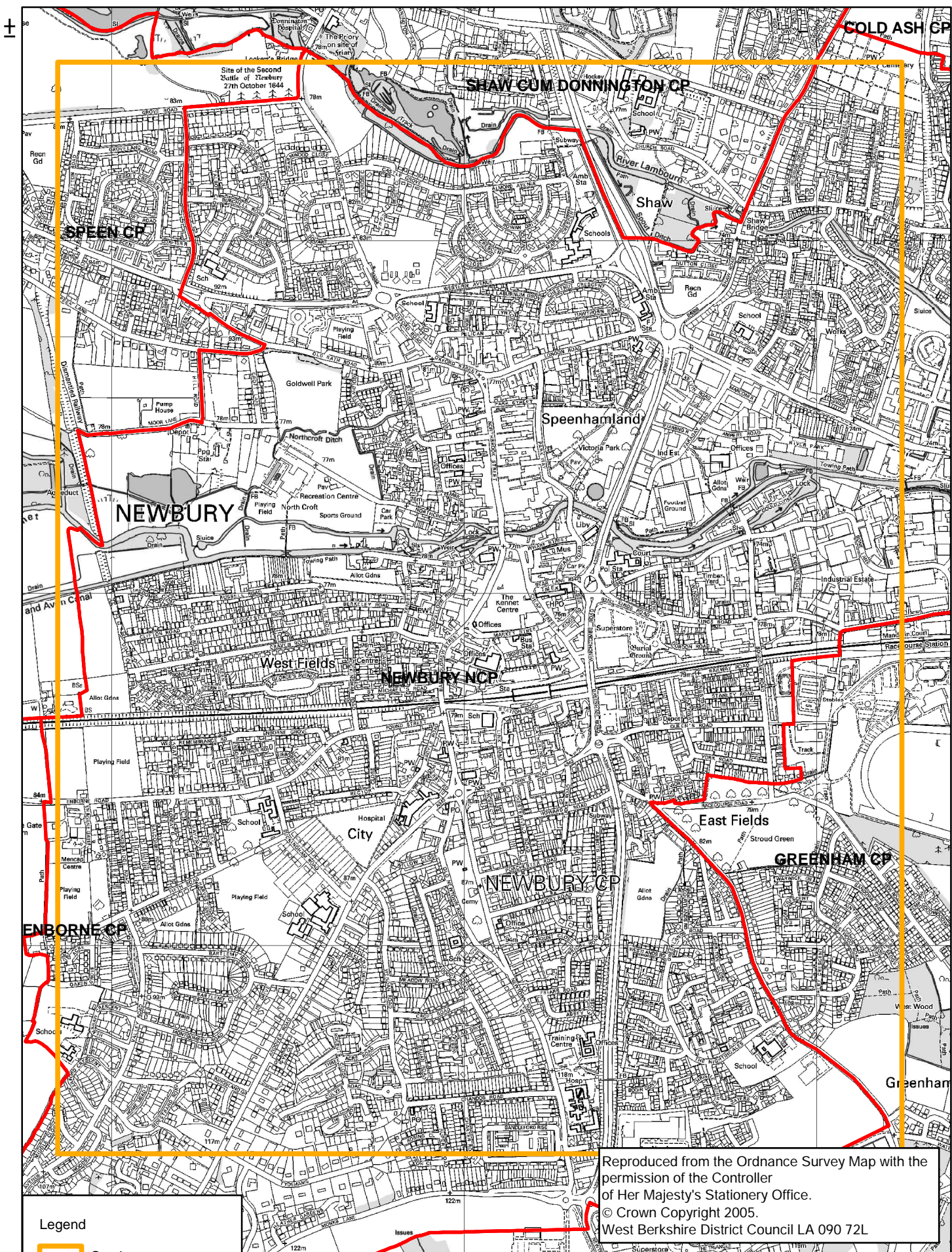


Figure 1b: Site Location Map

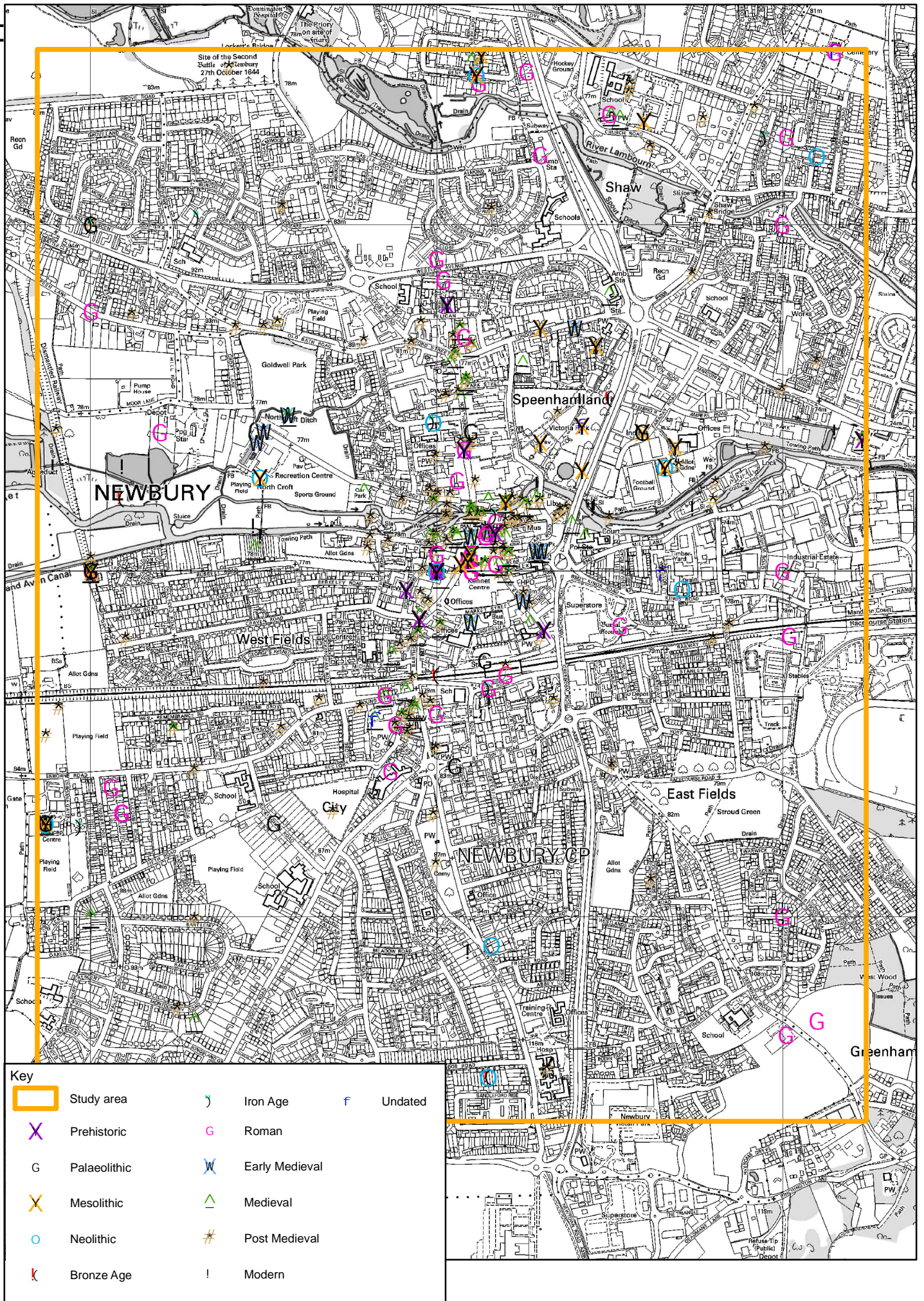


Figure 2: Archaeological Features by Period

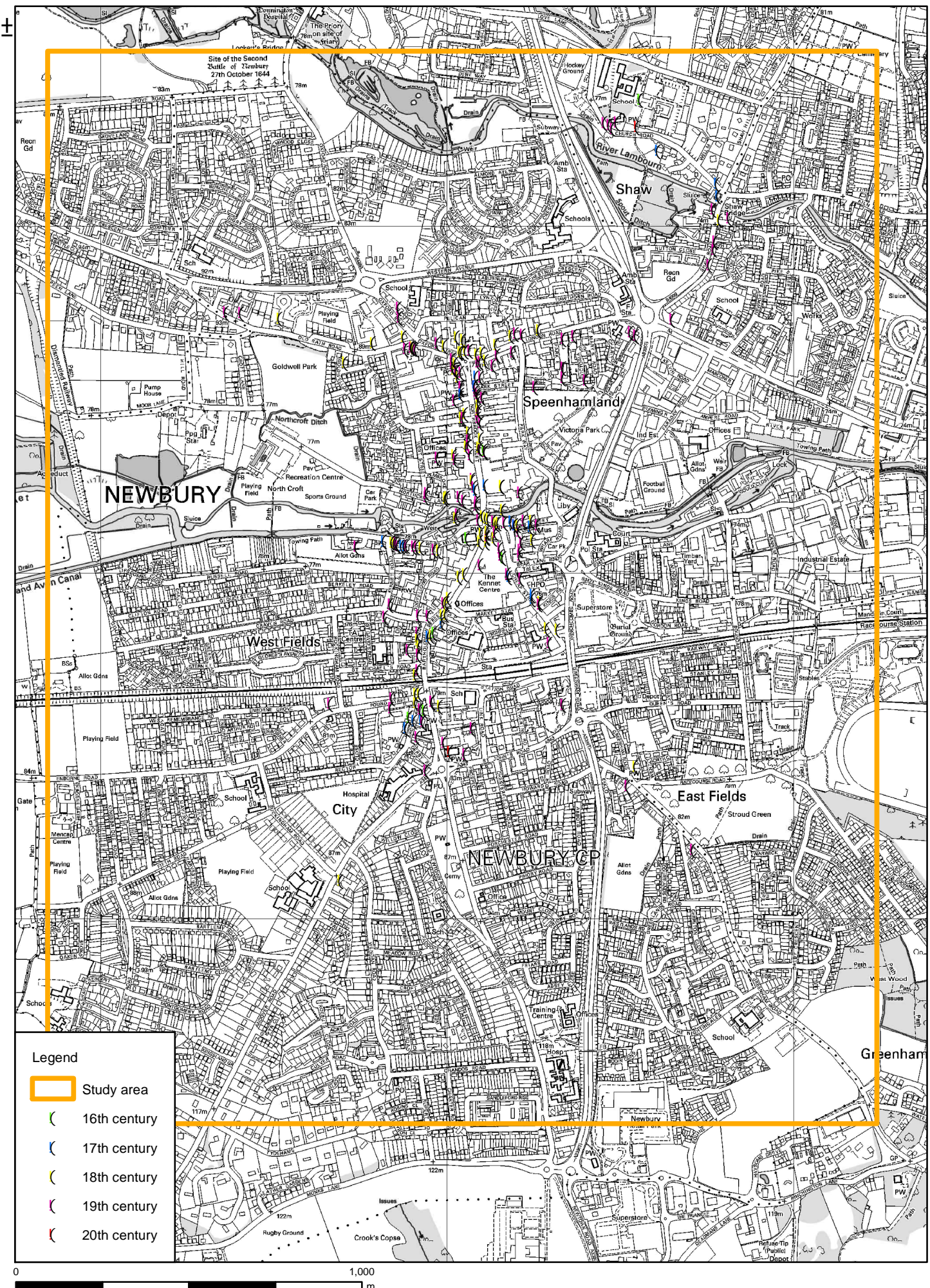


Figure 3: Listed buildings by period



Variable scales

Figure 4: Rocque's Map of Berkshire, 1761

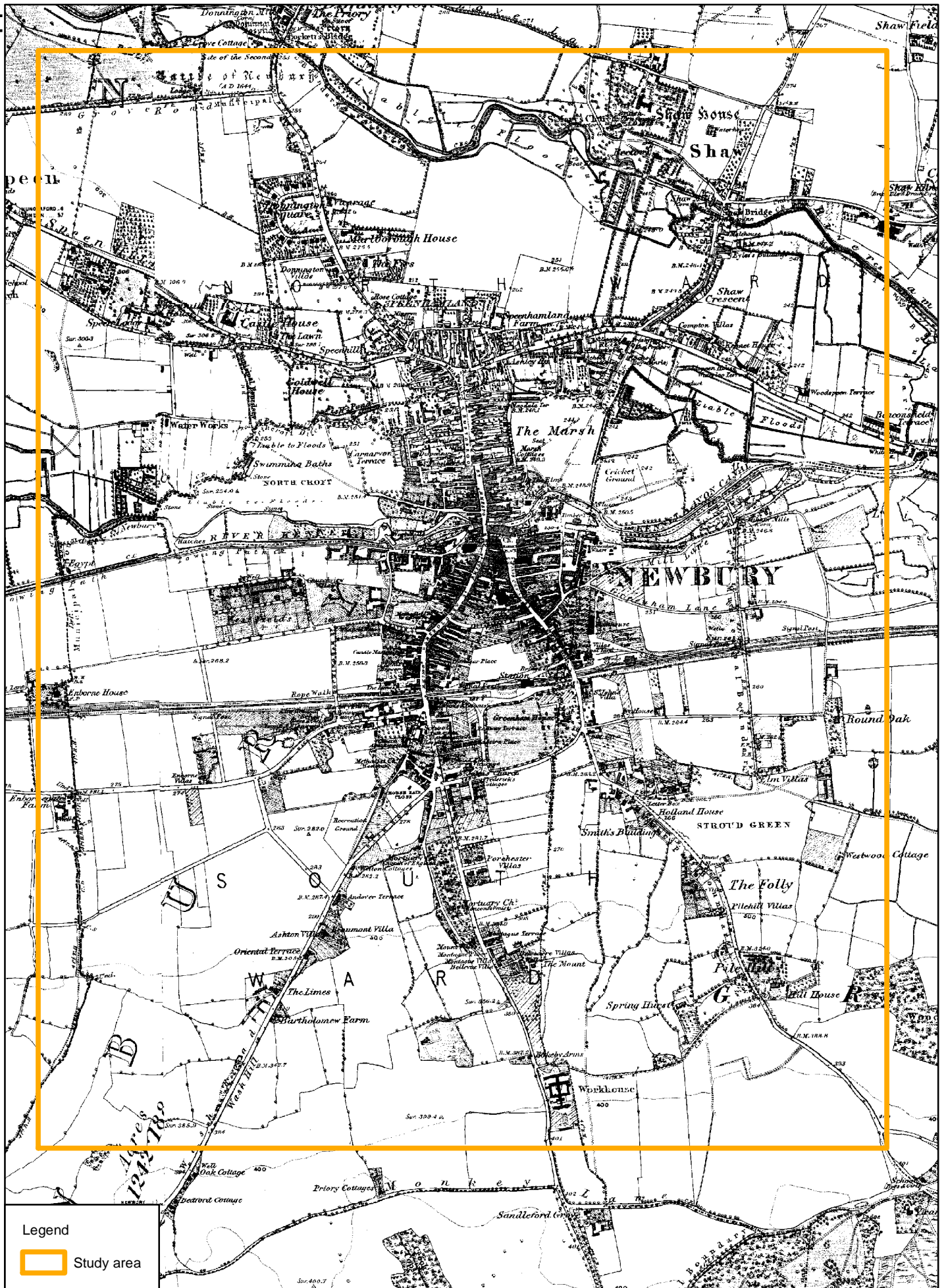
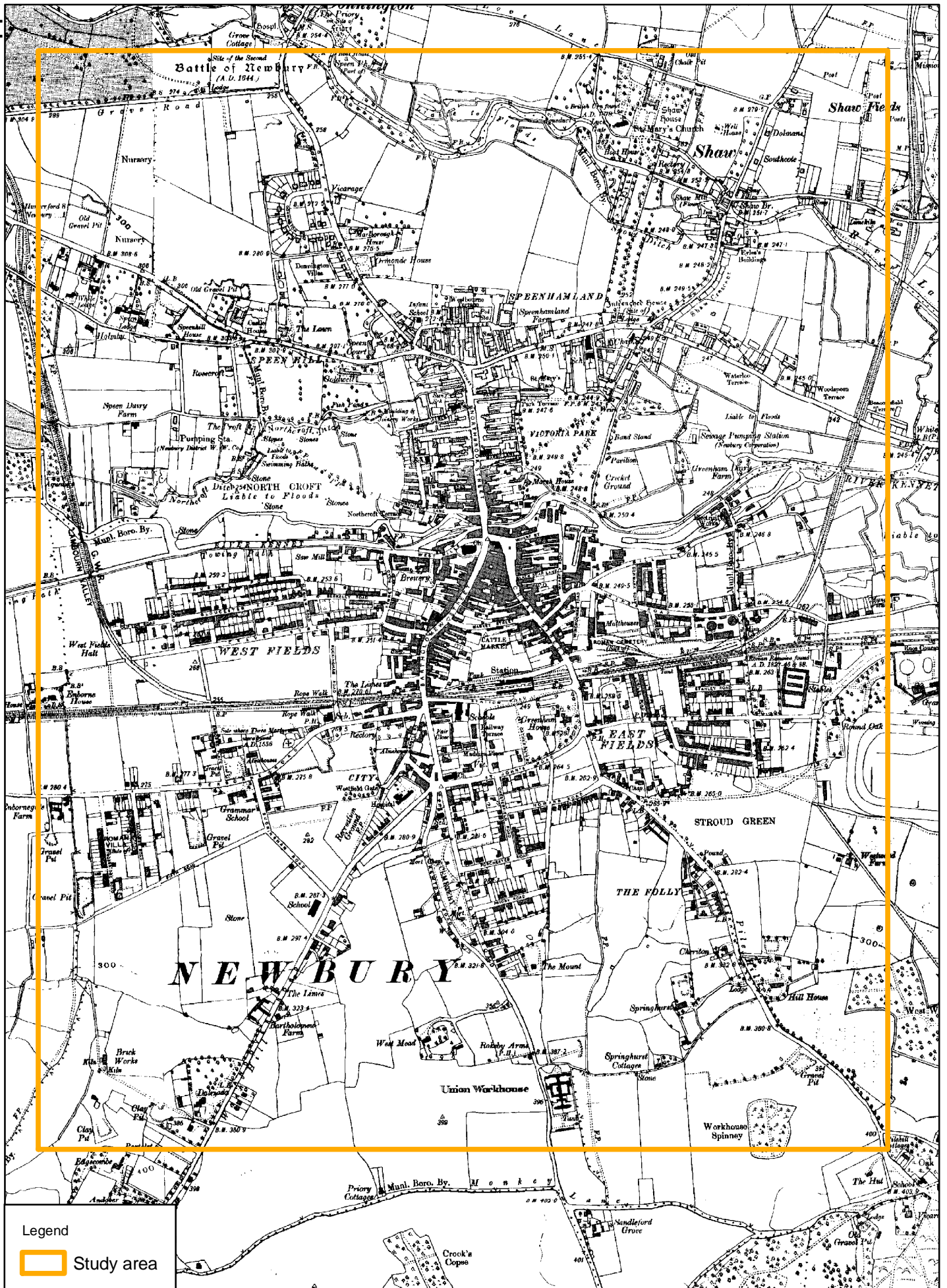


Figure 5: 1st Edition OS Map (1872-1882)



Variable scale

Figure 6: 2nd Edition OS Map (1904-24)