

Key

Cycleway Resurfacing

Carriageway Resurfacing

Vegetation Clearance

Siding Out

Buff Tactile Paving

Corduroy Paving

Red Tactile Paving

Notes

1. Do not scale from this drawing.

2. All dimensions are shown in metres unless shown otherwise.

3. This drawing shows a proposed feasibility option and is subject to change.

4. WBC standard details must be adhered to at all times unless specified by the overseeing organisation.

Rev	Rev date	Description	DR
-----	----------	-------------	----

West Berkshire
COUNCIL

Environment
Council Offices Market Street Newbury RG14 5LD

Project title

Active Travel Improvements
A4/Floral Way/Falmouth Way

Drawing title

Scheme Overview
Plan 1 of 4

Date	Drawn by	Checked by	Paper size	Scale	Revision
			A2	N.T.S	

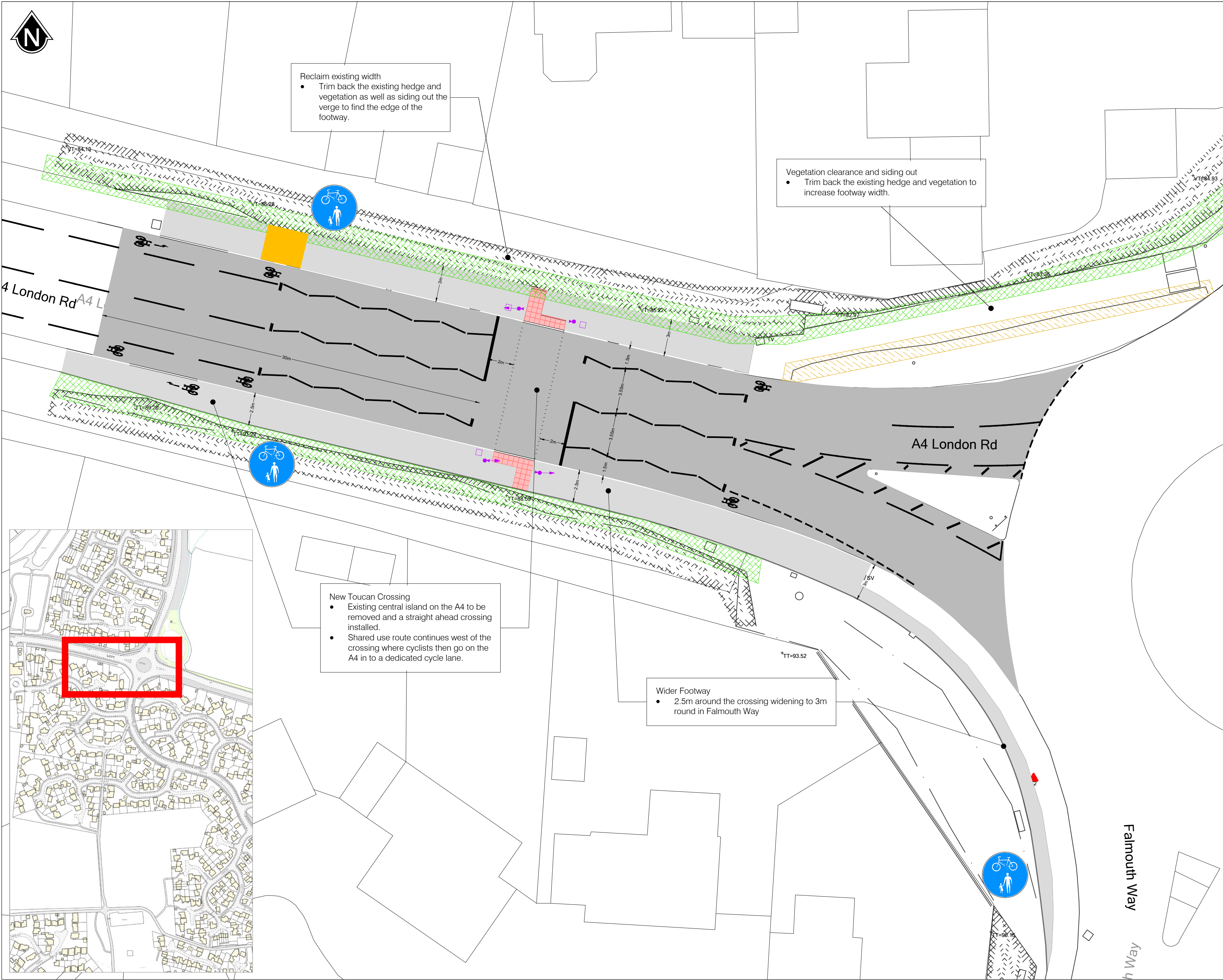
Drawing number

81236-AT-100-1

Drawing Status

Consultation

Reproduced from Ordnance Survey map with the permission of the Controller of Her Majesty's Stationery Office © Crown Copyright 2025. Unauthorised reproduction infringes Crown Copyright and may lead to prosecution or civil proceedings. West Berkshire District Council 0100024151.



Key

- Cycleway Resurfacing
- Carriageway Resurfacing
- Vegetation Clearance
- Siding Out
- Buff Tactile Paving
- Corduroy Paving
- Red Tactile Paving

Notes

- Do not scale from this drawing.
- All dimensions are shown in metres unless shown otherwise.
- This drawing shows a proposed feasibility option and is subject to change.
- WBC standard details must be adhered to at all times unless specified by the overseeing organisation.

Rev	Rev date	Description	DR	AU
-----	----------	-------------	----	----



Environment
Council Offices Market Street Newbury RG14 5LD

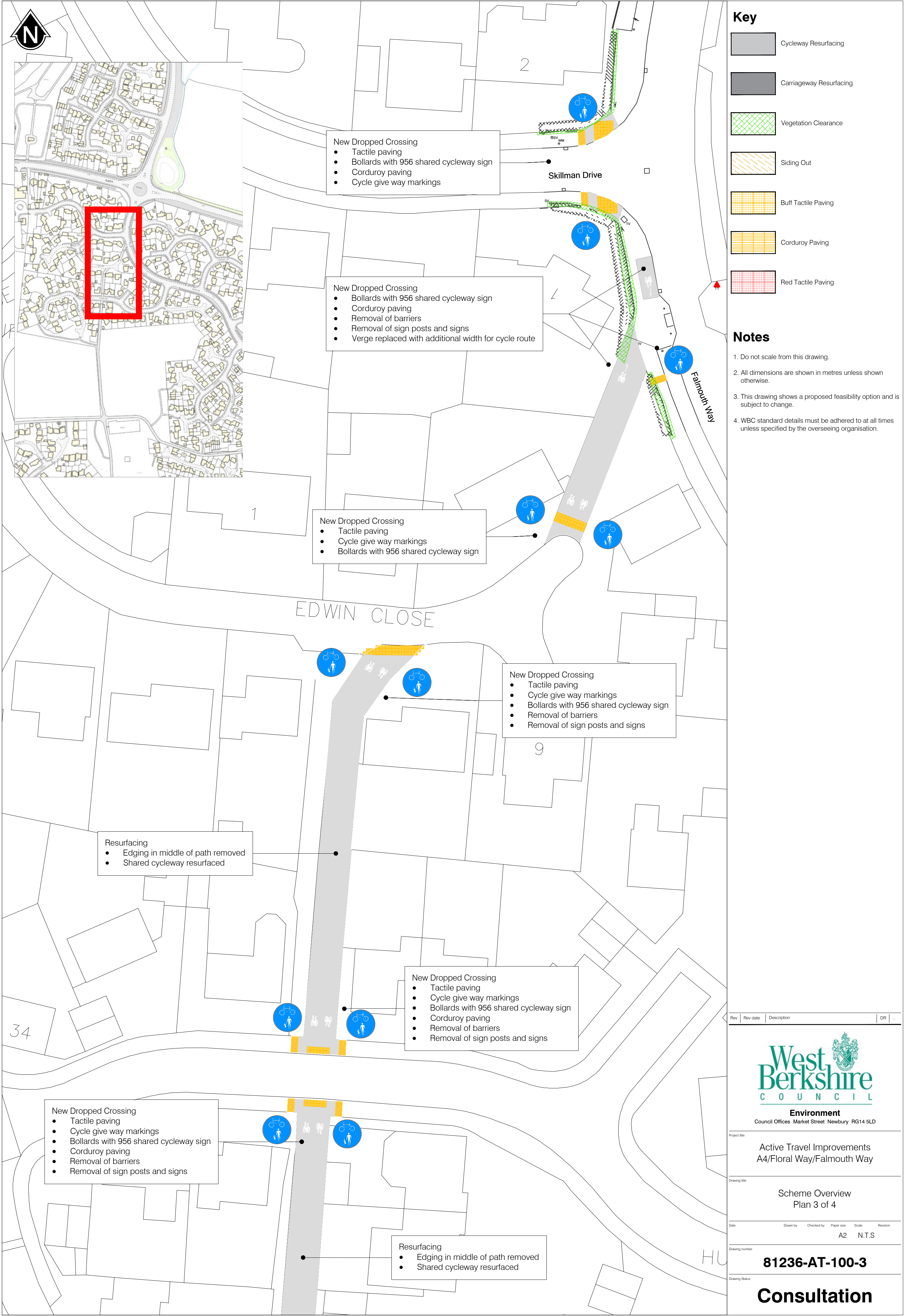
Project title
Active Travel Improvements
A4/Floral Way/Falmouth Way

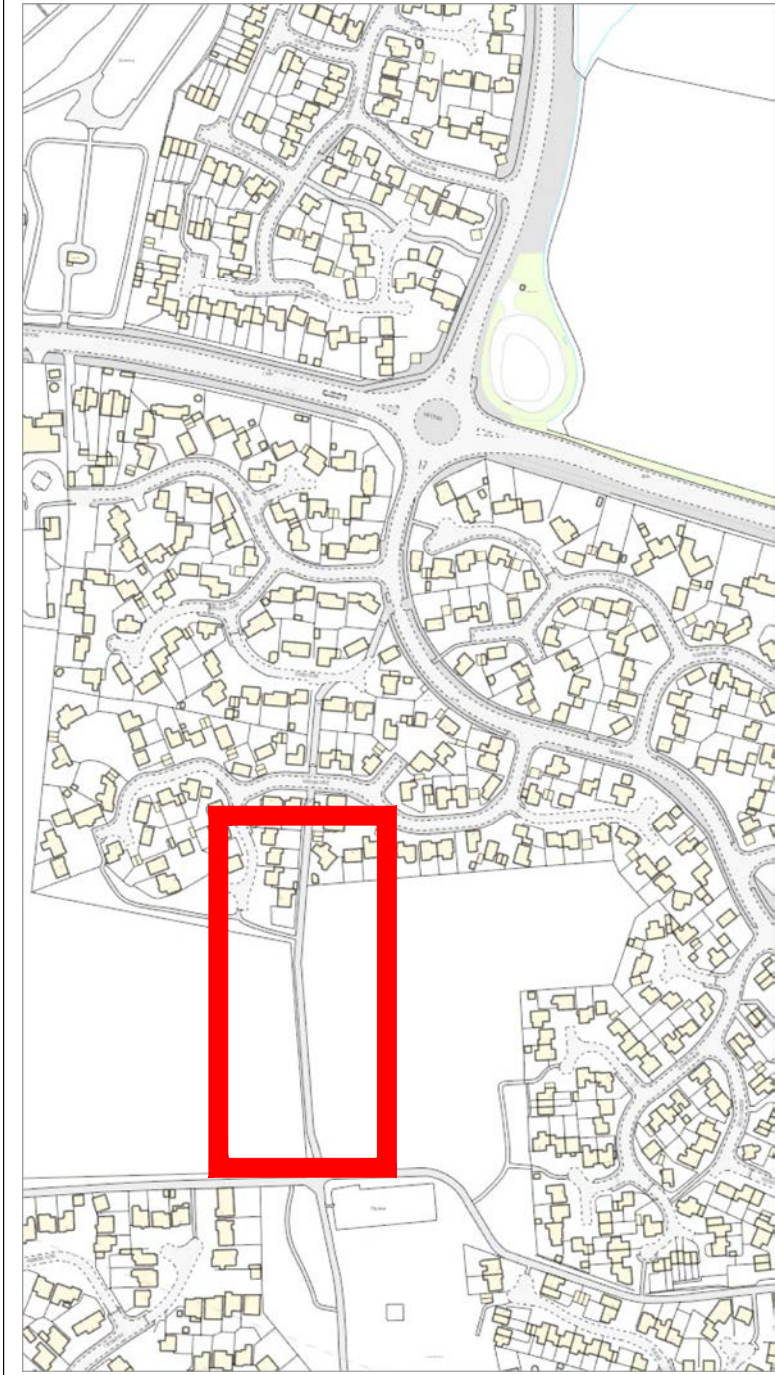
Drawing title
Scheme Overview
Plan 2 of 4

Date	Drawn by	Checked by	Paper size	Scale	Revision
			A2	N.T.S	

Drawing number
81236-AT-100-2

Drawing Status
Consultation





Key

Cycleway Resurfacing

Carriageway Resurfacing

Vegetation Clearance

Siding Out

Buff Tactile Paving

Corduoy Paving

Red Tactile Paving

Notes

1. Do not scale from this drawing.

2. All dimensions are shown in metres unless shown otherwise.

3. This drawing shows a proposed feasibility option and is subject to change.

4. WBC standard details must be adhered to at all times unless specified by the overseeing organisation.

Rev	Rev date	Description	DR	...
-----	----------	-------------	----	-----

West Berkshire
COUNCIL

Environment
Council Offices Market Street Newbury RG14 5LD

Project title

Active Travel Improvements
A4/Floral Way/Falmouth Way

Drawing title

Scheme Overview
Plan 4 of 4

Date	Drawn by	Checked by	Paper size	Scale	Revision
			A2	N.T.S	

Drawing number

81236-AT-100-4

Drawing Status

Consultation

Reproduced from Ordnance Survey map with the permission of the Controller of Her Majesty's Stationery Office © Crown Copyright 2025. Unauthorised reproduction infringes Crown Copyright and may lead to prosecution or civil proceedings. West Berkshire District Council 0100024151.