

**KEY**

- Vulnerable Groups - Changes in PM2.5 Relative Risk Between 2017 and 2037 with Pre-Submission Local Plan < 1.0
- Modelled Road Links
- WBC Administrative Area



Client:  
**West Berkshire Council**

Project:  
**West Berkshire Council Pre-Submission Local Plan**

Title:  
**Vulnerable Groups: Changes in PM10 Relative Risk Between 2017 and 2037 with Pre-Submission Local Plan - Theale and Calcot**

Figure: 8-534      Drawn: AJ  
 Date: 23/12/2022      Checked: JMR  
 Scale: 1:17,500      Approved: AT



File Location: C:\Users\alexj\Documents\West Berks Local Plan\GIS\West Berks - Cut Down File for Human Figures.qgz  
Created by: alexj

Contains Ordnance Survey data © Crown copyright and database right 2022.



**KEY**

- Vulnerable Groups - Changes in PM2.5 Relative Risk Between 2017 and 2037 with Pre-Submission Local Plan
- <1.0
- Modelled Road Links
- WBC Administrative Area



Client:  
**West Berkshire Council**

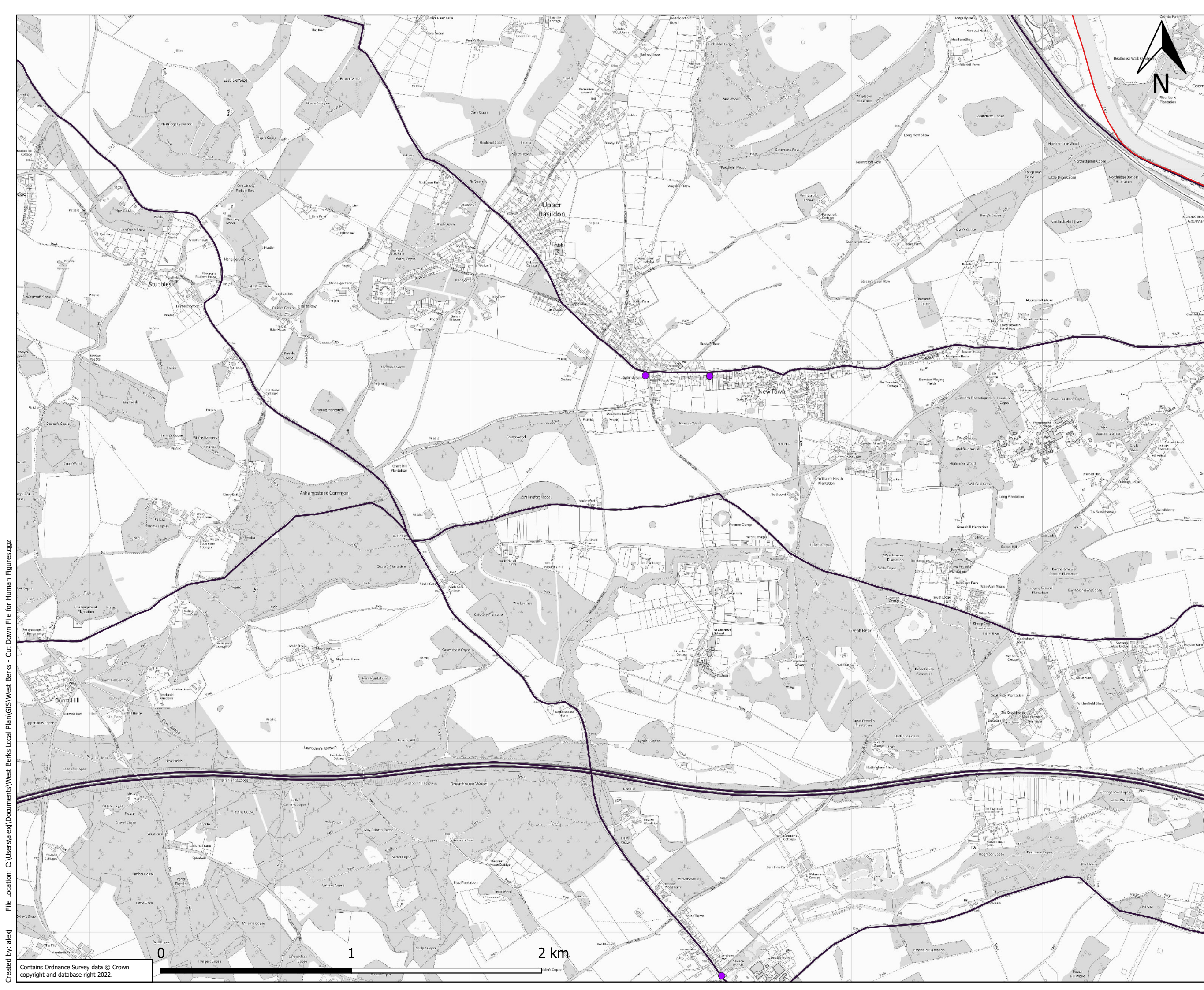
Project:  
**West Berkshire Council Pre-Submission Local Plan**

Title:  
**Vulnerable Groups: Changes in PM10 Relative Risk Between 2017 and 2037 with Pre-Submission Local Plan - Pangbourne and Tidmarsh**

Figure: 8-535      Drawn: AJ  
 Date: 23/12/2022      Checked: JMR  
 Scale: 1:11,000      Approved: AT


File Location: C:\Users\alexj\Documents\West Berks Local Plan\GIS\West Berks - Cut Down File for Human Figures.qgx  
Created by: alexj

Contains Ordnance Survey data © Crown copyright and database right 2022.



**KEY**

- Vulnerable Groups - Changes in PM2.5 Relative Risk Between 2017 and 2037 with Pre-Submission Local Plan < 1.0
- Modelled Road Links
- WBC Administrative Area



Client:  
**West Berkshire Council**

Project:  
**West Berkshire Council Pre-Submission Local Plan**

Title:  
**Vulnerable Groups: Changes in PM10 Relative Risk Between 2017 and 2037 with Pre-Submission Local Plan - Upper Basildon**

Figure: 8-536      Drawn: AJ  
 Date: 23/12/2022      Checked: JMR  
 Scale: 1:17,500      Approved: AT

File Location: C:\Users\alexj\Documents\West Berks Local Plan\GIS\West Berks - Cut Down File for Human Figures.qgz  
Created by: alexj



**KEY**

Vulnerable Groups - Changes in PM2.5 Relative Risk Between 2017 and 2037 with Pre-Submission Local Plan

- <1.0
- Modelled Road Links
- WBC Administrative Area



Client:  
West Berkshire Council

Project:  
West Berkshire Council Pre-Submission Local Plan

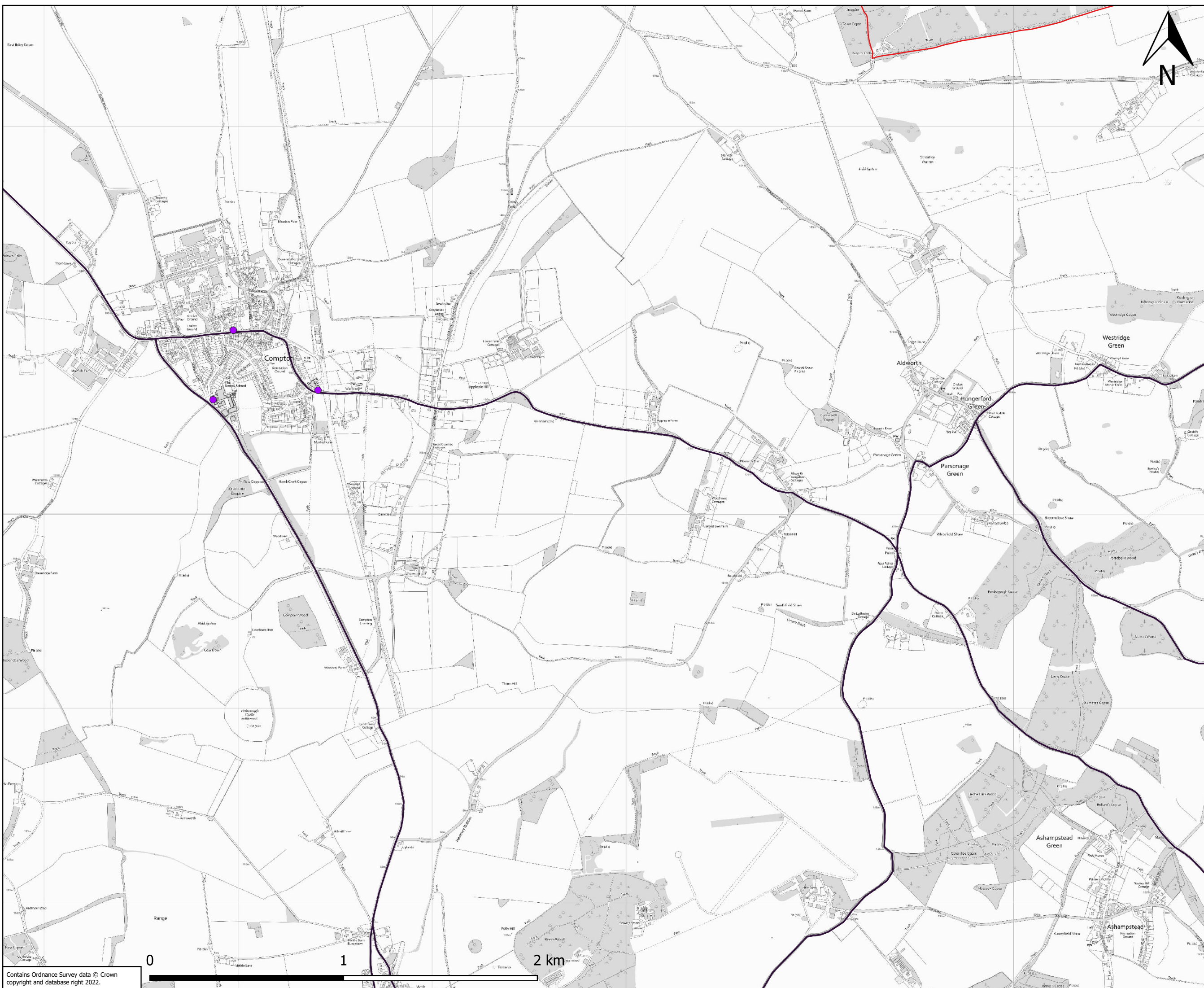
Title:  
Vulnerable Groups: Changes in PM10 Relative Risk Between 2017 and 2037 with Pre-Submission Local Plan - Hampstead Norreys Area

Figure: 8-537      Drawn: AJ  
Date: 23/12/2022      Checked: JMR  
Scale: 1:15,000      Approved: AT

File Location: C:\Users\alexj\Documents\West Berks Local Plan\GIS\West Berks - Cut Down File for Human Figures.qgz  
Created by: alexj

Contains Ordnance Survey data © Crown copyright and database right 2022.

File Location: C:\Users\alexj\Documents\West Berks Local Plan\GIS\West Berks - Cut Down File for Human Figures.qgx  
Created by: alexj



**KEY**

- Vulnerable Groups - Changes in PM2.5 Relative Risk Between 2017 and 2037 with Pre-Submission Local Plan
- <1.0
- Modelled Road Links
- WBC Administrative Area




|                  |   |  |
|------------------|---|--|
| Client:          | West Berkshire Council  |  |
| Project:         | West Berkshire Council Pre-Submission Local Plan  |  |
| Title:           | Vulnerable Groups: Changes in PM10 Relative Risk Between 2017 and 2037 with Pre-Submission Local Plan - Compton |  |
| Figure: 8-538    | Drawn: AJ   |  |
| Date: 23/12/2022 | Checked: JMR  |  |
| Scale: 1:17,500  | Approved: AT  |  |



**KEY**

- Vulnerable Groups - Changes in PM2.5 Relative Risk Between 2017 and 2037 with Pre-Submission Local Plan
  - <1.0
- Modelled Road Links
- WBC Administrative Area



Client:  
**West Berkshire Council**

Project:  
**West Berkshire Council Pre-Submission Local Plan**

Title:  
**Vulnerable Groups: Changes in PM10 Relative Risk Between 2017 and 2037 with Pre-Submission Local Plan - Chieveley**

Figure: 8-539      Drawn: AJ  
 Date: 23/12/2022      Checked: JMR  
 Scale: 1:15,000      Approved: AT

File Location: C:\Users\alexj\Documents\West Berks Local Plan\GIS\West Berks - Cut Down File for Human Figures.qgx  
Created by: alexj



**KEY**

- Vulnerable Groups - Changes in PM2.5 Relative Risk Between 2017 and 2037 with Pre-Submission Local Plan
  - 1.0 to -2.0
- Modelled Road Links
- WBC Administrative Area

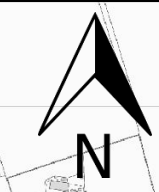


|                  |  |
|------------------|--|
| Client:          | West Berkshire Council   |
| Project:         | West Berkshire Council Pre-Submission Local Plan   |
| Title:           | Vulnerable Groups: Changes in PM10 Relative Risk Between 2017 and 2037 with Pre-Submission Local Plan - Peasemore Area |
| Figure: 8-540    | Drawn: AJ  |
| Date: 23/12/2022 | Checked: JMR   |
| Scale: 1:15,000  | Approved: AT   |

File Location: C:\Users\alexj\Documents\West Berks Local Plan\GIS\West Berks - Cut Down File for Human Figures.qgz  
 Created by: alexj

Contains Ordnance Survey data © Crown copyright and database right 2022.

File Location: C:\Users\alexj\Documents\West Berks Local Plan\GIS\West Berks - Cut Down File for Human Figures.qgz  
Created by: alexj



**KEY**

- Vulnerable Groups - Changes in PM2.5 Relative Risk Between 2017 and 2037 with Pre-Submission Local Plan
- <math>< 1.0</math>
- Modelled Road Links
- WBC Administrative Area



Client:  
**West Berkshire Council**

Project:  
**West Berkshire Council Pre-Submission Local Plan**

Title:  
**Vulnerable Groups: Changes in PM10 Relative Risk Between 2017 and 2037 with Pre-Submission Local Plan - Lambourn Area**

Figure: 8-541      Drawn: AJ  
Date: 23/12/2022      Checked: JMR  
Scale: 1:17,500      Approved: AT



File Location: C:\Users\alexj\Documents\West Berks Local Plan\GIS\West Berks - Cut Down File for Human Figures.qgz  
Created by: alexj



**KEY**

Vulnerable Groups - Changes in PM2.5 Relative Risk Between 2017 and 2037 with Pre-Submission Local Plan

- -1.0 to -2.0
- <1.0

— Modelled Road Links

▭ WBC Administrative Area



Client:  
**West Berkshire Council**

Project:  
**West Berkshire Council Pre-Submission Local Plan**

Title:  
**Vulnerable Groups: Changes in PM10 Relative Risk Between 2017 and 2037 with Pre-Submission Local Plan - Great Shefford Area**

Figure: 8-542      Drawn: AJ  
Date: 23/12/2022      Checked: JMR  
Scale: 1:25,000      Approved: AT



**KEY**

Vulnerable Groups - Changes in PM2.5 Relative Risk Between 2017 and 2037 with Pre-Submission Local Plan

- <math>< 1.0</math>
- Modelled Road Links
- WBC Administrative Area



Client:  
West Berkshire Council

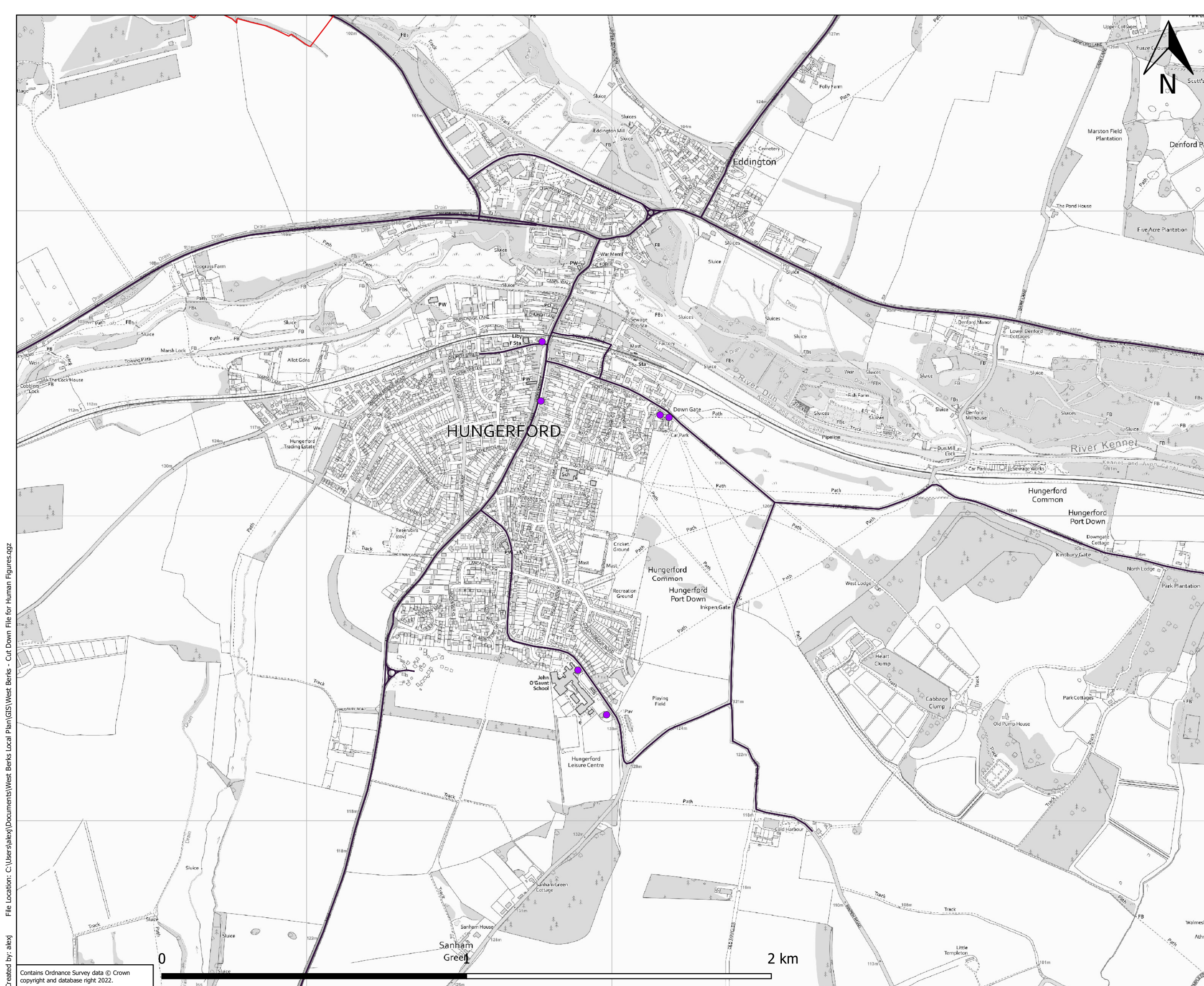
Project:  
West Berkshire Council Pre-Submission Local Plan

Title:  
Vulnerable Groups: Changes in PM10 Relative Risk Between 2017 and 2037 with Pre-Submission Local Plan - Hungerford Newtown

Figure: 8-543      Drawn: AJ  
 Date: 23/12/2022      Checked: JMR  
 Scale: 1:12,500      Approved: AT

File Location: C:\Users\alexj\Documents\West Berks Local Plan\GIS\West Berks - Cut Down File for Human Figures.qgx  
Created by: alexj

Contains Ordnance Survey data © Crown copyright and database right 2022.



**KEY**

- Vulnerable Groups - Changes in PM2.5 Relative Risk Between 2017 and 2037 with Pre-Submission Local Plan
  - <1.0
- Modelled Road Links
- WBC Administrative Area

**WSP**

Client:  
West Berkshire Council

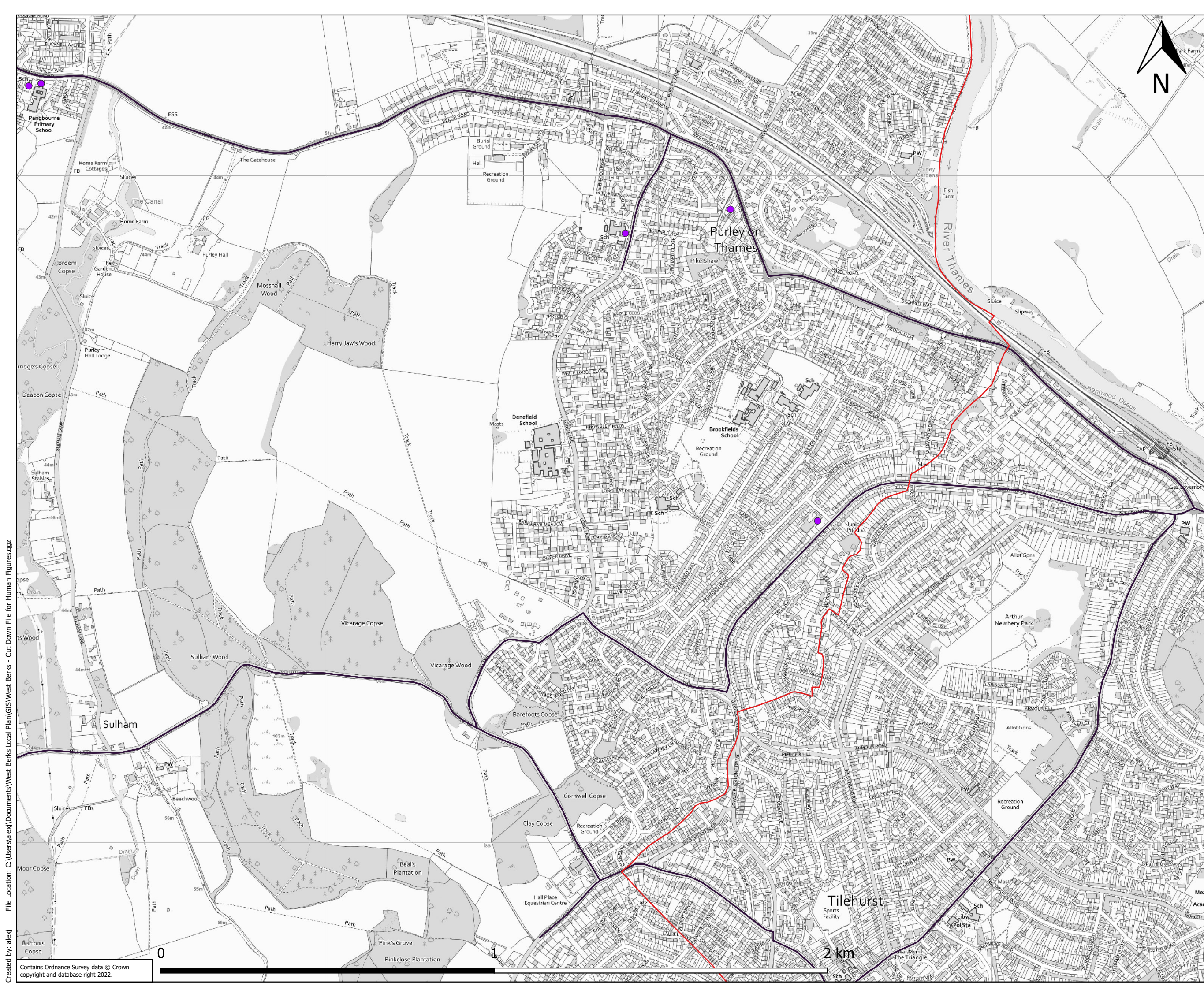
Project:  
West Berkshire Council Pre-Submission Local Plan

Title:  
Vulnerable Groups: Changes in PM10 Relative Risk Between 2017 and 2037 with Pre-Submission Local Plan - Hungerford

Figure: 8-544      Drawn: AJ  
Date: 23/12/2022      Checked: JMR  
Scale: 1:11,000      Approved: AT

File Location: C:\Users\alexj\Documents\West Berks Local Plan\GIS\West Berks - Cut Down File for Human Figures.qg  
Created by: alexj

Contains Ordnance Survey data © Crown copyright and database right 2022.



**KEY**

Vulnerable Groups - Changes in PM2.5 Relative Risk Between 2017 and 2037 with Pre-Submission Local Plan

- <math>< 1.0</math>
- Modelled Road Links
- WBC Administrative Area



Client:  
**West Berkshire Council**

Project:  
**West Berkshire Council Pre-Submission Local Plan**

Title:  
**Vulnerable Groups: Changes in PM10 Relative Risk Between 2017 and 2037 with Pre-Submission Local Plan - Purley on Thames**

Figure: 8-545      Drawn: AJ  
 Date: 23/12/2022      Checked: JMR  
 Scale: 1:10,000      Approved: AT

File Location: C:\Users\alexj\Documents\West Berks Local Plan\GIS\West Berks - Cut Down File for Human Figures.qgd  
Created by: alexj

Contains Ordnance Survey data © Crown copyright and database right 2022.