

West Berkshire Council section 31A Highways Act 1980 Document Catalogue

10. 'Appropriate authority' means (a) in relation to a map or statement deposited or declaration lodged under section 31(6) of that Act, an appropriate council (as defined in section 31(7) of the Highways Act 1980); and (b) in relation to a statement and map deposited under section 15A(1) of the 2006 Act, a commons registration authority (defined in section 4 of the Commons Act 2006 and section 2 of the Commons Registration Act 1963). In practice, the appropriate council and commons registration authority will usually be the same body.

PART A: Information relating to the applicant and land to which the application relates
(all applicants must complete this Part)

1. Name of appropriate authority to which the application is addressed:
West Berkshire Council

2. Name and full address (including postcode) of applicant:
The President and Scholars of St. John the Baptist College in University of Oxford c/o Savills (UK) Ltd, Wytham Court, 11 West Way, Oxford, OX2 0QL

3. Status of applicant (tick relevant box or boxes):

I am

(a) ☐ the owner of the land(s) described in paragraph 4.

(b) ☒ making this application and the statements/declarations it contains on behalf of The **President and Scholars of St. John the Baptist College in University of Oxford** who is the owner of the land(s) described in paragraph 4 and in my capacity as the **landowners land agent**.

4. Insert description of the land(s) to which the application relates (including full address and postcode):
Parcel 1 – Waterside Farm, Chamberhouse Mill Lane, Thatcham, RG19 4NG

5. Ordnance Survey six-figure grid reference(s) of a point within the area of land(s) to which the application relates (if known):
Parcel 1 – SU529654

6. This deposit comprises the following statement(s) and/or declarations (delete Parts B, C, or D where not applicable):
Highways Statement

PART B: Statement under section 31(6) of the Highways Act 1980
The President and Scholars of St. John the Baptist College in University of Oxford the owner of the land described in paragraph 4 of Part A of this form and shown in red on the map accompanying this statement.

Ways shown in green on the accompanying map are public footpaths.
Ways shown in blue on the accompanying map are public bridleways.

No other ways over the land shown red on the accompanying map have been dedicated as highways.

126.1 Thatcham Waterside Farm Statement 2022


02/07/2025

West Berkshire s31A HA1980 Catalogue - Part 11

PART F: Statement of Truth
(all applicants must complete this Part)

WARNING: If you dishonestly enter information or make a statement that you know is, or might be, untrue or misleading, and intend by doing so to make a gain for yourself or another person, or to cause loss or the risk of loss to another person, you may commit the offence of fraud under section 1 of the Fraud Act 2006, the maximum penalty for which is 10 years' imprisonment or an unlimited fine, or both.

I BELIEVE THAT THE FACTS AND MATTERS CONTAINED IN THIS FORM ARE TRUE

Signature (of the person making the statement of truth): 

Print full name: **WILLIAM HALL**

Date: **31/08/2022**

You should keep a copy of the completed form

Data Protection Act 1998 - Fair Processing Notice

The purpose of this Fair Processing Notice is to inform you of the use that will be made of your personal data, as required by the Data Protection Act 1998.

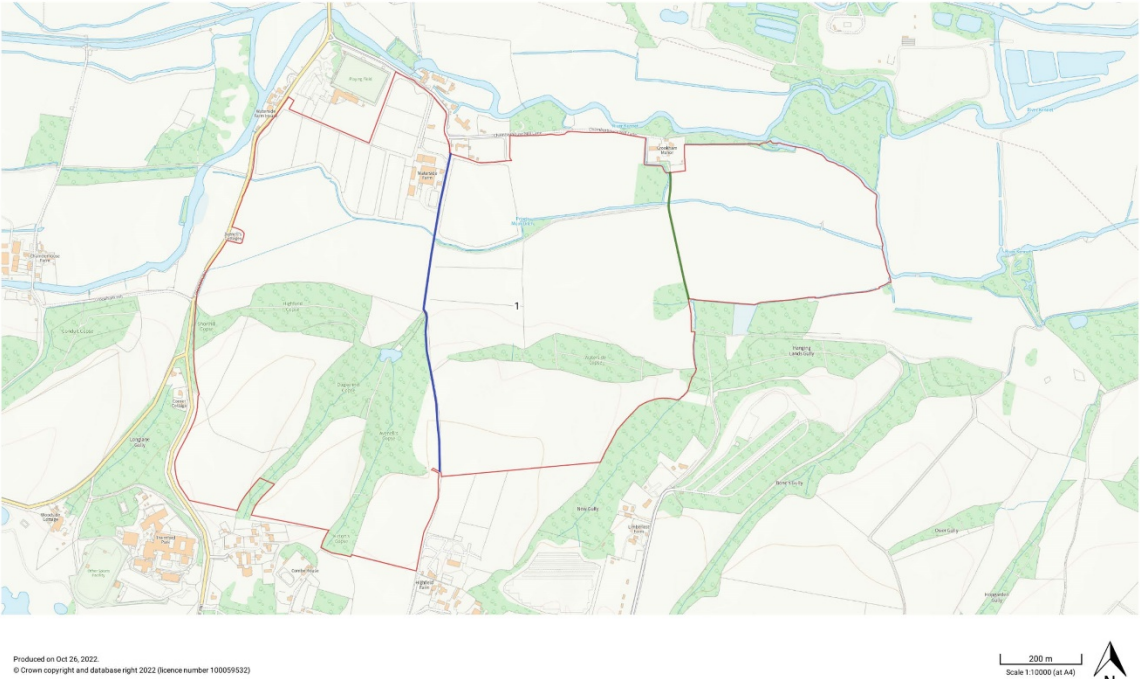
The appropriate authority (see explanation of definition in above guidance notes) in England is the data controller in respect of any personal data that you provide when you complete this form.

The information that you provide will be used by the appropriate authority in its duties to process applications to deposit statements, maps and declarations under section 31(6) the Highways Act 1980 and statements under section 15A(1) of the Commons Act 2006. The information you provide will also be used by the appropriate authority in its duty to update the registers in which details of such deposits are recorded under the Dedicated Highways (Registers under Section 31A of the Highways Act 1980) (England) Regulations 2007 and the Commons (Registration of Town or Village Greens) and Dedicated Highways (Landowner Statements and Declarations) (England) Regulations 2013.

The appropriate authority is required by the legislation above to maintain a register which holds information provided in this form, which can be inspected online or in person by members of the public on request. It may also be required to release information, including personal data and commercial information, on request under the Environmental Information Regulations 2004 or the Freedom of Information Act 2000. However, the appropriate authority will not permit any unwarranted breach of confidentiality nor will they act in contravention of their obligations under the Data Protection Act 1998.

126.2 Thatcham Waterside Farm Statement 2022

St Johns College Oxford - Waterside Farm
CA16 Plan



126.3 Thatcham Waterside MAP 2022

10. "Appropriate authority" means (a) in relation to a map or statement deposited or declaration lodged under section 31(6) of that Act, an appropriate council (as defined in section 31(7) of the Highways Act 1980); and (b) in relation to a statement and map deposited under section 15A(1) of the 2006 Act, a commons registration authority (defined in section 4 of the Commons Act 2006 and section 2 of the Commons Registration Act 1965). In practice, the appropriate council and commons registration authority will usually be the same body.

PART A: Information relating to the applicant and land to which the application relates
(all applicants must complete this Part)

1. Name of appropriate authority to which the application is addressed: West Berkshire Council

2. Name and full address (including postcode) of applicant:
JL Simmons and family
c/o Peter Simmons
The vicarage
Lacock
Wiltshire
SN15 2LL

3. Status of applicant (tick relevant box or boxes):

I am

(a) ☒ the owner of the land described in paragraph 4.

(b) ☐ making this application and the statements/declarations it contains on behalf of [insert name of owner] who is the owner of the land(s) described in paragraph 4 and in my capacity as [insert details].

4. Insert description of the land(s) to which the application relates (including full address and postcode):
Harts Hill Farm, Harts Hill Lane, Thatcham, Berkshire, RG18 4NW – pasture and arable farmland

5. Ordnance Survey six-figure grid reference(s) of a point within the area of land(s) to which the application relates (if known): **SU 52279 68370**

6. This deposit comprises the following statement: **Part B**

PART B: Statement under section 31(6) of the Highways Act 1980

JL Simmons and family c/o Peter Simmons is the owner of the land described in paragraph 4 of Part A of this form and shown **edged red** on the map accompanying this statement.

Ways shown **blue** on the accompanying map are public footpaths. [REDACTED]

No other ways over the land shown on the accompanying map have been dedicated as highways.

PART E: Additional information relevant to the application
(insert any additional information relevant to the application)

Classification L2 - Business Data

127.1 Harts Hill Farm, Statement 2022

10. 'Appropriate authority' means (a) in relation to a map or statement deposited or declaration lodged under section 31(6) of that Act, an appropriate council (as defined in section 31(7) of the Highways Act 1980); and (b) in relation to a statement and map deposited under section 15A(1) of the 2006 Act, a commons registration authority (defined in section 4 of the Commons Act 2006 and section 2 of the Commons Registration Act 1965). In practice, the appropriate council and commons registration authority will usually be the same body.

PART A: Information relating to the applicant and land to which the application relates
(all applicants must complete this Part)

1. Name of appropriate authority to which the application is addressed:
West Berkshire Council

2. Name and full address (including postcode) of applicant:
JL Simmons and family
c/o Peter Simmons
The Vicarage
Lacock
Wiltshire
SN15 2LL

3. Status of applicant (tick relevant box or boxes):

I am

(a) ☒ the owner of the land described in paragraph 4.

(b) ☐ making this application and the statements/declarations it contains on behalf of [insert name of owner] who is the owner of the land(s) described in paragraph 4 and in my capacity as [insert details].

4. Insert description of the land(s) to which the application relates (including full address and postcode):
Harts Hill Farm, Harts Hill Lane, Thatcham, Berkshire, RG18 4NW – pasture and arable farmland

5. Ordnance Survey six-figure grid reference(s) of a point within the area of land(s) to which the application relates (if known): **SU 52279 68370**

6. This deposit comprises the following declaration: **Part C**

127.4 Harts Hill Farm, Declaration 2022

02/07/2025

West Berkshire s31A HA1980 Catalogue - Part 11

PART C: Declaration under section 31(6) of the Highways Act 1980

1. **JL Simmons and family c/o Peter Simmons** is the owner of the land described in paragraph 4 of Part A of this form and shown **edged red** on the map accompanying this declaration/lodged with **West Berkshire Council** on
... **30** of **August** ... 2022

2. On the ... **30** ... day of ... **August** ... 2022 **JL Simmons and family c/o Peter Simmons** deposited with **West Berkshire Council**, being the appropriate council, a statement accompanied by a map showing my property **edged red** which stated that:

the ways shown **blue** on that map [and on the map accompanying this declaration] had been dedicated as footpaths.

No other ways had been dedicated as highways over **JL Simmons and family c/o Peter Simmons's** property.

3. On the ... **30** ... day of ... **August** ... 2022 **JL Simmons and family c/o Peter Simmons** deposited with **West Berkshire Council**, being the appropriate council, a declaration dated ... **30** ... of ... **August** ... 2022 stating that no additional ways [other than those marked in the appropriate colour on the map accompanying that declaration] had been dedicated as footpaths since the deposit of the statement referred to in paragraph 2 above.

4. No additional ways have been dedicated over the land **edged red** on the map [accompanying this declaration/referenced in paragraph 1 above] since the statement dated ... **30** ... of ... **August** ... 2022 referred to in paragraph 2 above [since the date of the declaration referred to in paragraph 3 above] [other than those footpaths marked in the appropriate colour on the map accompanying this declaration] and at the present time **JL Simmons and family c/o Peter Simmons** have no intention of dedicating any more public rights of way over my property.

127.5 Harts Hill Farm, Declaration 2022

SCHEDULE 1 Regulation 2(2)(a)

Application Form

Form CA16

Application Form for deposits under section 31(6) of the Highways Act 1980 and section 15A(1) of the Commons Act 2006

PART A: Information relating to the applicant and land to which the application relates

(all applicants must complete this Part)

1. Name of appropriate authority to which the application is addressed:

West Berkshire Council
Council Offices
Market St
Newbury
RG14 5LD

2. Name and full address (including postcode) of applicant:

The Gerald Palmer Eling Trust
Eling Estate Office
Wellhouse Lane
Thatcham
RG18 9UF

3. Status of applicant (tick relevant box or boxes):

I am

(a) ☒ the owner of the land(s) described in paragraph 4.

(b) ☐ making this application and the statements/declarations it contains on behalf of the Gerald Palmer Eling Trust who is the owner of the land(s) described in paragraph 4 and in my capacity as Company Secretary.

4. Insert description of the land(s) to which the application relates (including full address and postcode):

The Eling Estate, RG18 9UF

5. Ordnance Survey six-figure grid reference(s) of a point within the area of land(s) to which the application relates (if known): SU 519725

6. This deposit comprises the following statement(s) and/or declarations *Parts A, C, and F*:

PART B: Statement under section 31(6) of the Highways Act 1980

The Gerald Palmer Eling Trust is the owner of the land described in paragraph 4 of Part A of this form and shown edged black on the map accompanying this statement.

Ways shown brown on the accompanying map are byways open to all traffic.

Ways shown red on the accompanying map are restricted byways.

Ways shown green on the accompanying map are public bridleways.

Ways shown purple on the accompanying map are public footpaths.

No other ways over the land shown edged black on the accompanying map have been dedicated as highways.

PART F: Statement of Truth

(all applicants must complete this Part)

WARNING: If you dishonestly enter information or make a statement that you know is, or might be, untrue or misleading, and intend by doing so to make a gain for yourself or another person, or to cause loss or the risk of loss to another person, you may commit the offence of fraud under section 1 of the Fraud Act 2006, the maximum penalty for which is 10 years' imprisonment or an unlimited fine, or both.

I BELIEVE THAT THE FACTS AND MATTERS CONTAINED IN THIS FORM ARE TRUE

Signature (of the person making the statement of truth):

Print full name: DAVID HILL

Date: 18/11/22.

You should keep a copy of the completed form

Data Protection Act 1998 - Fair Processing Notice

The purpose of this Fair Processing Notice is to inform you of the use that will be made of your personal data, as required by the Data Protection Act 1998.

The appropriate authority (see explanation of definition in above guidance notes) in England is the data controller in respect of any personal data that you provide when you complete this form.

The information that you provide will be used by the appropriate authority in its duties to process applications to deposit statements, maps and declarations under section 31(6) the Highways Act 1980 and statements under section 15A(1) of the Commons Act 2006. The information you provide will also be used by the appropriate authority in its duty to update the registers in which details of such deposits are recorded under the Dedicated Highways (Registers under Section 31A of the Highways Act 1980) (England) Regulations 2007 and the Commons (Registration of Town or Village Greens) and Dedicated Highways (Landowner Statements and Declarations) (England) Regulations 2013.

The appropriate authority is required by the legislation above to maintain a register which holds information provided in this form, which can be inspected online or in person by members of the public on request. It may also be required to release information, including personal data and commercial information, on request under the Environmental Information Regulations 2004 or the Freedom of Information Act 2000. However, the appropriate authority will not permit any unwarranted breach of

128.1 CA16 Eling Gerald Palmer Statement 2022

02/07/2025

128.2 CA16 Eling Gerald Palmer Statement 2022

West Berkshire s31A HA1980 Catalogue - Part 11

Commons Registration Act 1965). In practice, the appropriate council and commons registration authority will usually be the same body.

PART A: Information relating to the applicant and land to which the application relates

1. Name of appropriate authority to which the application is addressed: West Berkshire County Council
2. Name and full address (including postcode) of applicant: Carolyn Von Stumm, Wellhill House, South Fawley, Wantage, OX12 9NL
3. Status of applicant (tick relevant box or boxes).
I am
(a) ☒ the owner of the land(s) described in paragraph 4.
(b) ☐ making this application and the statements/declarations it contains on behalf of *[insert name of owner]* who is the owner of the land(s) described in paragraph 4 and in my capacity as *[insert details]*.
4. Insert description of the land(s) to which the application relates (including full address and postcode):
Ibex Field, Upper End, Chaddleworth, RG20 7DY
5. Ordnance Survey six-figure grid reference(s) of a point within the area of land(s) to which the application relates (if known):
SU415775
6. This deposit comprises the following statement(s)
Part A, B, E, F

PART B: Statement under section 31(6) of the Highways Act 1980

I Carolyn Von Stumm the owner of the land described in paragraph 4 of Part A of this form and shown outlined in red on the map accompanying this statement.

Ways shown in blue on the accompanying map are public footpaths.

No other ways over the land shown outlined in red on the accompanying map have been dedicated as highways.

Classification L2 - Business Data


129.1 Chaddleworth Ibex Field Statement 2023

02/07/2025

West Berkshire s31A HA1980 Catalogue - Part 11

PART E: Additional information relevant to the application
(insert any additional information relevant to the application)

Please see attached map. The line in blue identifies the footpath across Ibex Field.



PART F: Statement of Truth
(all applicants must complete this Part)

WARNING: If you dishonestly enter information or make a statement that you know is, or might be, untrue or misleading, and intend by doing so to make a gain for yourself or another person, or to cause loss or the risk of loss to another person, you may commit the offence of fraud under section 1 of the Fraud Act 2006, the maximum penalty for which is 10 years' imprisonment or an unlimited fine, or both.

I BELIEVE THAT THE FACTS AND MATTERS CONTAINED IN THIS FORM ARE TRUE

Signature (of the person making the statement of truth): 

Print full name: CAROLYN VON STUMM

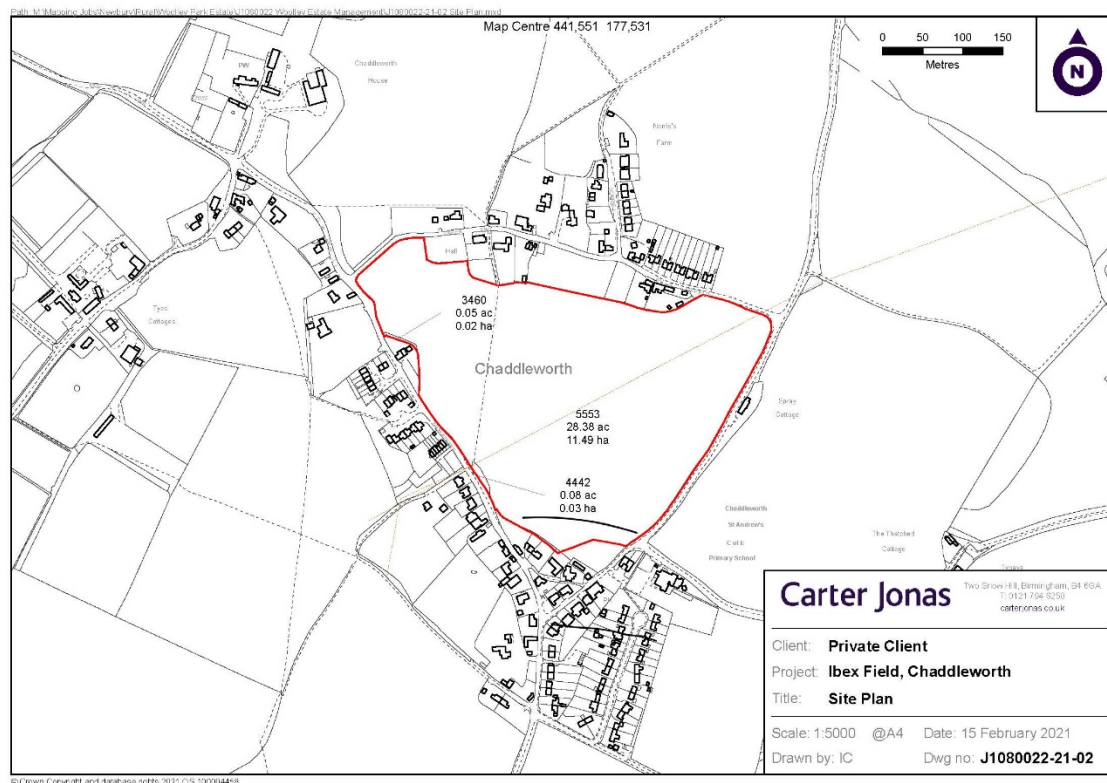
Date: 14th August 2023

You should keep a copy of the completed form

Data Protection Act 1998 - Fair Processing Notice

Classification L2 - Business Data

129.2 Chaddleworth Ibex Field Statement 2023



Commons Registration Act 1965). In practice, the appropriate council and commons registration authority will usually be the same body.

PART A: Information relating to the applicant and land to which the application relates

1. Name of appropriate authority to which the application is addressed: West Berkshire County Council
2. Name and full address (including postcode) of applicant: Carolyn Von Stumm, Wellhill House, South Fawley, Wantage, OX12 9NL
3. Status of applicant (tick relevant box or boxes):

I am

- (a) ☒ the owner of the land(s) described in paragraph 4.
- (b) ☐ making this application and the statements/declarations it contains on behalf of [insert name of owner] who is the owner of the land(s) described in paragraph 4 and in my capacity as [insert details].

4. Insert description of the land(s) to which the application relates (including full address and postcode):

Ibex Field, Upper End, Chaddleworth, RG20 7DY

5. Ordnance Survey six-figure grid reference(s) of a point within the area of land(s) to which the application relates (if known):
SU415775

6. This deposit comprises the following statement(s)
Part A, C, E, F

PART C: Declaration under section 31(6) of the Highways Act 1980

1. I, Carolyn von Stumm, am the owner of the land described in paragraph 4 of Part A of this form and shown edged in red on the map lodged with West Berkshire Council on 14th August 2023.

2. On 14th August 2023, I deposited with West Berkshire Council, being the appropriate council, a statement accompanied by a map showing my property which stated:
- the way shown blue on the map had been dedicated as footpath.
 - no other ways had been dedicated as highways over my property.

3. No additional ways have been dedicated over the land edged in red on the map referenced in paragraph 1 above since the statement dated 14th August 2023 referred to in paragraph 2 above other than those.

PART A: Information relating to the applicant and land to which the application relates
(all applicants must complete this Part)

1. Name of appropriate authority to which the application is addressed:

West Berkshire Council, Council Offices, Market Street, Newbury, RG14 5LD.

2. Name and full address (including postcode) of applicant:

Alison Williamson BSc., MSc., MCIEEM, MIPROW, CEnv, Recreation and Rights of Way Consultant.
Nettlewood, Church Street, Meysay Hampton, Cirencester, GLOS. GL7 5JX, on behalf of Timothy
Prideaux Leigh Adams, Lion House, Red Lion Street, London WC1R 4GB and Saffery Champness
Trustees Limited (Co. Regn. No. 03748354), Lion House, Red Lion Street, London WC1R 4GB, and
Genevieve Elizabeth Mather, Shadwene, Donnington, Newbury, Berks RG14 3AJ.

3. Status of applicant (tick relevant box or boxes):

I am

(a) ☐ the owner of the land(s) described in paragraph 4.

(b) ☒ making this application and the statements/declarations it contains on behalf of [Timothy Prideaux Leigh Adams, Safery Champness Trustees Limited (Co. Regn. No. 03748354), and Genevieve Elizabeth Mather] who are ~~is~~ the owners of the land(s) described in paragraph 4 and in my capacity as [their Agent, being a specialist Public Rights of Way Consultant].

4. Insert description of the land(s) to which the application relates (including full address and postcode):

Land between Junction 13 and Curridge, Marsh Lane, Curridge, Chieveley, West Berkshire, RG18 9EE.

Landownership comprises (from north to south):-

- Southfield Pightle and Smithy Copse to the north;
- Littledeans Wood and Malthouse Wood in the central area;
- Upper Grange Copse to the south.

The area is bounded by (approximately):-

- The former Oak Kiln Farm to the north;
- Marsh Lane/ Byway CHIE 49/3 to the west;
- Byway CHIE 49/6, Curridge village and Lanolee Copse to the east;
- Lanolee Farm to the south.

(See plan accompanying this Statement.)

5. Ordnance Survey six-figure grid reference(s) of a point within the area of land(s) to which the application relates (if known):

SU 485 722

6. This deposit comprises the following statement(s) and/or declarations (*delete Parts B, C, or D where not applicable*):

PART B: Statement under section 31(6) of the Highways Act 1980

~~[Name]~~ Timothy Prideaux Leigh Adams, Saffery Champness Trustees Limited, and Genevieve Elizabeth Mather are the owners of the land described in paragraph 4 of Part A of this form and shown ~~[by land outlined in red]~~ on the map accompanying this statement.
(delete wording in square brackets as appropriate and/or insert information as required)

[Ways shown *[insert colouring]* on the accompanying map are byways open to all traffic.]
[Ways shown *[insert colouring]* on the accompanying map are restricted byways.]
[Ways shown *[insert colouring]* on the accompanying map are public bridleways.]
[Ways shown *[in a purple line]* on the accompanying map are public footpaths.]

No [other] ways over the land shown [by land outlined in red] on the accompanying map have been dedicated as highways.
(delete wording in square brackets as appropriate and/or insert information as required)

PART C: Declaration under section 31(6) of the Highways Act 1980 **N/A**

1. [I am [insert name of owner] is] the owner of the land described in paragraph 4 of Part A of this form and show [insert colouring] on the map [accompanying this declaration] lodged with [insert name] Council on [insert day, month, year]].
(delete wording in square brackets as appropriate and/or insert information as required)

2. On the [insert day] day of [insert month, year] [I/my/[insert name of owner's]] predecessor in title [insert name] deposited with [insert name] Council, being the appropriate council, a statement accompanied by a map showing [my/[insert name of owner's]] property [insert colouring] which stated that:

~~[the ways shown [insert colouring] on that map [and on the map accompanying this declaration] had been dedicated as byways open to all traffic]~~

~~[the ways shown [insert colouring] on that map [and on the map accompanying this declaration] had been dedicated as restricted byways]~~

[the ways shown ~~in~~ on that map [and on the map accompanying this declaration] had been dedicated as bridleways]

~~[the ways shown *[insert colouring]* on that map [and on the map accompanying this declaration] had been dedicated as footpaths]~~

[no [other] ways had been dedicated as highways over [my/[insert name of owner's]] property]. (delete wording in square brackets as appropriate and/or insert information as required)

13. On the insert day day of insert month, year, if my/insert name of owner's predecessor in title insert name deposited with insert name Council, being the appropriate council, a declaration dated insert day, month, year, stating that no additional ways [other than those marked in the appropriate colour on the map accompanying that declaration] had been dedicated on ways open to all traffic [restricted highway] [bridleways] [footpaths] since the deposit of the statement referred to in paragraph 2 above.] ~~(delete if not applicable and delete wording in square brackets as appropriate and/or insert information as required)~~

4. No additional ways have been dedicated over the land *[insert colouring]* on the map *[accompanying this declaration/referenced in paragraph 1 above]* since the statement dated *[insert day, month, year]* referred to in paragraph 2 above *[since the date of the declaration referred to in paragraph 3 above]* *[other than those [byways open to all traffic] [restricted byways] [bridleways] [footpaths] marked in the appropriate colour on the map accompanying this declaration] and at the present time [insert name of owner] [have/had] no intention of dedicating any more public rights of way over [any/the] property.*
(delete wording in square brackets as appropriate and/or insert information as required)

PART A: Information relating to the applicant and land to which the application relates
(all applicants must complete this Part)

1. Name of appropriate authority to which the application is addressed:

West Berkshire Council, Council Offices, Market Street, Newbury, RG14 5LD.

2. Name and full address (including postcode) of applicant:

Alison Williamson BSc., MSc, MCIEEM, MIPROW, CEnv, Recreation and Rights of Way Consultant.
Nettlewood, Church Street, Meyfield Hampton, Cirencester, GLOS. GL7 5JX, on behalf of Timothy
Prideaux Leigh Adams, Lion House, Red Lion Street, London WC1R 4GB, and Saffery Champness
Trustees Limited (Co. Regn. No. 03748354), Lion House, Red Lion Street, London WC1R 4GB, and
Genevieve Elizabeth Mather, Shawdene, Donnington, Newbury, Berks RG14 3AJ.

3. Status of applicant (tick relevant box or boxes):

I am

(a) ☐ the owner of the land(s) described in paragraph 4.

(b) ☒ making this application and the statements/declarations it contains on behalf of [Timothy Prideaux Legh Adams, Saffery Champness Trustees Limited (Co. Regn. No. 03748354), and Genevieve [Elizabeth Mather] who are ~~in~~ the owners of the land(s) described in paragraph 4 and in my capacity as [their Agent, being a specialist Public Rights of Way Consultant].

4. Insert description of the land(s) to which the application relates (including full address and postcode):

Land between Junction 13 and Curridge, Marsh Lane, Curridge, Chieveley, West Berkshire, RG18 9EE.

Landownership comprises (from north to south):-

- Southfield Pightle and Smithy Copse to the north;
- Littledeans Wood and Malthouse Wood in the central area;
- Upper Grange Copse to the south.

The area is bounded by (approximately):-

- The former Oak Kiln Farm to the north;
- Marsh Lane/ Byway CHIE 49/3 to the west;
- Byway CHIE 49/6, Curridge village and Lanolee Copse to the east;
- Lanolee Farm to the south.

(See plan accompanying previous Deposit filed at West Berkshire Council on 28th September 2023.)

5. Ordnance Survey six-figure grid reference(s) of a point within the area of land(s) to which the application relates (if known):

SU 485 722

6. This deposit comprises the following statement(s) and/or declarations (*delete Parts B, C, or D where not applicable*):

PART B: Statement under section 31(6) of the Highways Act 1980 **N/A**

[I am (insert name of owner) is] the owner of the land described in paragraph 4 of Part A of this form and shown (insert colouring) on the map accompanying this statement.
(delete wording in square brackets as appropriate and/or insert information as required)

~~[Ways shown *insert colouring* on the accompanying map are byways open to all traffic.]~~

~~[Ways shown [insert colouring] on the accompanying map are restricted by ways.]~~

[Ways shown *[insert colouring]* on the accompanying map are public bridleways.]

[ways shown [insert colouring] on the accompanying map are public footpaths.]

~~No [other] ways over the land shown [insert colouring] on the accompanying map have been dedicated as highways.~~

~~(delete wording in square brackets as appropriate and/or insert information as required)~~

PART C: Declaration under section 31(6) of the Highways Act 1980 **N/A**

1. ~~[I am]~~ Timothy Prideaux Legh Adams, Saffery Champness Trustees Limited, and Genevieve Elizabeth Mather are the owners of the land described in paragraph 4 of Part A of this form and shown [by land outlined in red] on the map [accompanying this declaration] lodged with [West Berkshire] Council on [28th September 2023].

(delete wording in square brackets as appropriate and/or insert information as required)

2. On the [twenty second] day of [September 2023] [any/[Timothy Prideaux Legh Adams, Saffery Champness Trustees Limited, and Genevieve Elizabeth Mather] predecessor in title [insert name]], deposited with [West Berkshire] Council, being the appropriate council, a statement accompanied by a map showing [any/[Timothy Prideaux Legh Adams, Saffery Champness Trustees Limited, and Genevieve Elizabeth Mather's]] property [by land outlined in red] which stated that:

[the ways shown *[insert colouring]* on that map [and on the map accompanying this declaration] had been dedicated as byways open to all traffic]

[the ways shown *[insert colouring]* on that map [and on the map accompanying this declaration] had been dedicated as restricted byways]

[the ways shown *inset colouring*] on that map [and on the map accompanying this declaration] had been dedicated as bridleways]

[the ways shown in a purple line] on that map ~~[and on the map accompanying this declaration]~~ had been dedicated as footpaths]

[no [other] ways had been dedicated as highways over ~~my~~[Timothy Prideaux Legh Adams, Saffery Champness Trustees Limited, and Genevieve Elizabeth Mather's] property]. *(delete wording in square brackets as appropriate and/or insert information as required)*

13. On the ~~insert day~~ of ~~insert month~~, ~~year~~ [my/~~insert name of owner's~~ predecessor in title ~~insert name~~] deposited with ~~insert name~~ Council, being the appropriate council, a declaration dated ~~insert day~~, ~~month~~, ~~year~~, stating that no additional ways (other than those marked in the appropriate colour on the map accompanying that declaration) had been dedicated on ~~by ways open to all traffic~~ [restricted by way] [bridleways] [footpaths] since the deposit of the statement referred to in paragraph 2 above. ~~(delete if not applicable and delete wording in square brackets as appropriate and/or insert information as required)~~

4. No additional ways have been dedicated over the land ~~[outlined in red]~~ on the map ~~[accompanying this declaration/referenced in paragraph 1 above]~~ since the statement dated ~~22nd September 2023~~ ^{29th September 2023} and filed with West Berkshire Council on ~~28th September 2023~~ ^{29th September 2023} referred to in paragraph 2 above ~~[since the date of the declaration referred to in paragraph 3 above]~~ ^{[other than those [byways open to all traffic] restricted byways] [bridleways] [footpaths] marked in the appropriate colour on the map accompanying this declaration]} and at the present time ~~[/]~~ ^[/] Timothy Prideaux, Leigh Adams, Salfery Champness Trustees Limited, and Genevieve Elizabeth Mather ~~[/]~~ ^[/] ~~[have/has]~~ ^[have/has] no intention of dedicating any more public rights of way over ~~[my/the]~~ property.

(delete wording in square brackets as appropriate and/or insert information as required)

<p>PART D: Statement under section 15A(1) of the Commons Act 2006 <i>N/A</i></p> <p><i>[I am [insert name of owner] is] the owner of the land described in paragraph 4 of Part A of this form and shown [insert colouring] on the map [accompanying this statement/deposited with [insert name] Council on [insert day, month, year]].</i></p> <p><i>[I/[insert name of owner]] [wish/wishes] to bring to an end any period during which persons may have indulged as of right in lawful sports and pastimes on the whole or any part of the land shown [insert colouring] on the [accompanying map/map referenced above].</i></p> <p><i>(delete wording in square brackets as appropriate and/or insert information as required)</i></p>
<p>PART E: Additional information relevant to the application <i>N/A</i> <i>(insert any additional information relevant to the application)</i></p>
<p>PART F: Statement of Truth <i>(all applicants must complete this Part)</i></p> <p>WARNING: If you dishonestly enter information or make a statement that you know is, or might be, untrue or misleading, and intend by doing so to make a gain for yourself or another person, or to cause loss or the risk of loss to another person, you may commit the offence of fraud under section 1 of the Fraud Act 2006, the maximum penalty for which is 10 years' imprisonment or an unlimited fine, or both.</p> <p>I BELIEVE THAT THE FACTS AND MATTERS CONTAINED IN THIS FORM ARE TRUE</p> <div></div> <p>Signature (of the person making the statement of truth):</p> <p>Print full name: Alison Williamson, for and on behalf of Timothy Prideaux Leigh Adams, Saffery Champness Trustees Limited (Co. Regn. No. 03748354), and Genevieve Elizabeth Mather.</p> <p>Date: 5th October 2023</p> <p>You should keep a copy of the completed form</p>
<p>Data Protection Act 1998 - Fair Processing Notice</p> <p>The purpose of this Fair Processing Notice is to inform you of the use that will be made of your personal data, as required by the Data Protection Act 1998.</p> <p>The appropriate authority (see explanation of definition in above guidance notes) in England is the data controller in respect of any personal data that you provide when you complete this form.</p> <p>The information that you provide will be used by the appropriate authority in its duties to process applications to deposit statements, maps and declarations under section 31(6) the Highways Act 1980 and statements under section 15A(1) of the Commons Act 2006. The information you provide will also be used by the appropriate authority in its duty to update the registers in which details of such deposits are recorded under the Dedicated Highways (Registers under Section 31A of the Highways Act 1980) (England) Regulations 2007 and the Commons (Registration of Town or Village Greens) and Dedicated Highways (Landowner Statements and Declarations) (England) Regulations 2013.</p> <p>The appropriate authority is required by the legislation above to maintain a register which holds information provided in this form, which can be inspected online or in person by members of the public on request. It may also be required to release information, including personal data and commercial information, on request under the Environmental Information Regulations 2004 or the Freedom of Information Act 2000. However, the appropriate authority will not permit any unwarranted breach of confidentiality nor will they act in contravention of their obligations under the Data Protection Act 1998.</p>

130.7 Chieveley, Curridge Copses, Declaration 2023

02/07/2025

<p><i>10. 'Appropriate authority' means (a) in relation to a map or statement deposited or declaration lodged under section 31(6) of that Act, an appropriate council (as defined in section 31(7) of the Highways Act 1980); and (b) in relation to a statement and map deposited under section 15A(1) of the 2006 Act, a commons registration authority (defined in section 4 of the Commons Act 2006 and section 2 of the Commons Registration Act 1965). In practice, the appropriate council and commons registration authority will usually be the same body.</i></p>
<p>PART A: Information relating to the applicant and land to which the application relates <i>(all applicants must complete this Part)</i></p> <p>1. Name of appropriate authority to which the application is addressed:</p> <p>West Berkshire Council, Council Offices, Market Street, Newbury, RG14 5LD</p> <p>2. Name and full address (including postcode) of applicant:</p> <p>Elizabeth Armstrong Of The Manor House, Great Shefford, Hungerford, RG17 7DZ</p> <p>3. Status of applicant (tick relevant box or boxes):</p> <p>I am</p> <p>(a) <input type="checkbox"/> the owner of the land(s) described in paragraph 4.</p> <p>(b) <input type="checkbox"/> making this application and the statements/declarations it contains on behalf of [Elizabeth Armstrong] who is the owner of the land(s) described in paragraph 4 and in my capacity as [Agent].</p> <p>4. Insert description of the land(s) to which the application relates (including full address and postcode):</p> <p>Private farm track which forms a link between two footpaths, one north of the river, one south. Farm track between St Mary's Church and Parcel SU3875 2693 Great Shefford, Hungerford, RG17 7DZ</p> <p>5. Ordnance Survey six-figure grid reference(s) of a point within the area of land(s) to which the application relates (if known):</p> <p>SU38117542</p> <p>6. This deposit comprises the following statement(s) and/or declarations <i>(delete Parts B, C, or D where not applicable)</i>:</p> <p>PART B: Statement under section 31(6) of the Highways Act 1980</p> <p>Elizabeth Armstrong is the owner of the land described in paragraph 4 of Part A of this form and shown RED on the map accompanying this statement.</p> <p>[Ways shown GREEN on the accompanying map are public footpaths.]</p>

131.1 Gt Shefford Manor Farm (Statement)

PART F: Statement of Truth
(all applicants must complete this Part)

WARNING: If you dishonestly enter information or make a statement that you know is, or might be, untrue or misleading, and intend by doing so to make a gain for yourself or another person, or to cause loss or the risk of loss to another person, you may commit the offence of fraud under section 1 of the Fraud Act 2006, the maximum penalty for which is 10 years' imprisonment or an unlimited fine, or both.

I BELIEVE THAT THE FACTS AND MATTERS CONTAINED IN THIS FORM ARE TRUE

Signature (of the person making the statement of truth): [REDACTED]

Print full name: **ELIZABETH MIRANDA ARMSTRONG**

Date: **20 OCT 2023**

You should keep a copy of the completed form

Data Protection Act 1998 - Fair Processing Notice

The purpose of this Fair Processing Notice is to inform you of the use that will be made of your personal data, as required by the Data Protection Act 1998.

The appropriate authority (see explanation of definition in above guidance notes) in England is the data controller in respect of any personal data that you provide when you complete this form.

The information that you provide will be used by the appropriate authority in its duties to process applications to deposit statements, maps and declarations under section 31(6) the Highways Act 1980 and statements under section 15A(1) of the Commons Act 2006. The information you provide will also be used by the appropriate authority in its duty to update the registers in which details of such deposits are recorded under the Dedicated Highways (Registers under Section 31A of the Highways Act 1980) (England) Regulations 2007 and the Commons (Registration of Town or Village Greens) and Dedicated Highways (Landowner Statements and Declarations) (England) Regulations 2013.

The appropriate authority is required by the legislation above to maintain a register which holds information provided in this form, which can be inspected online or in person by members of the public on request. It may also be required to release information, including personal data and commercial information, on request under the Environmental Information Regulations 2004 or the Freedom of Information Act 2000. However, the appropriate authority will not permit any unwarranted breach of confidentiality nor will they act in contravention of their obligations under the Data Protection Act 1998.

Accompanying Map for CA16
Mrs E Armstrong
Manor Farm, Great Shefford
RG14 5LD
Correction: RG17 7DU



131.2 Gt Shefford Manor Farm (Statement)

131.3 Gt Shefford Manor Farm map

10. 'Appropriate authority' means (a) in relation to a map or statement deposited or declaration lodged under section 31(6) of that Act, an appropriate council (as defined in section 31(7) of the Highways Act 1980); and (b) in relation to a statement and map deposited under section 15A(1) of the 2006 Act, a commons registration authority (defined in section 4 of the Commons Act 2006 and section 2 of the Commons Registration Act 1965). In practice, the appropriate council and commons registration authority will usually be the same body.

PART A: Information relating to the applicant and land to which the application relates
(all applicants must complete this Part)

1. Name of appropriate authority to which the application is addressed:
West Berkshire County Council

2. Name and full address (including postcode) of applicant: Peter Hambro, c/o Perdix Partnership Ltd, 6/7 Wychwood Court, Cotswold Business Village, Moreton-in-Marsh, GL56 0JQ

3. Status of applicant (tick relevant box or boxes):

I am

(a) ☐ the owner of the land(s) described in paragraph 4.

(b) ☒ making this application and the statements/declarations it contains on behalf of Peter Hambro who is the owner of the land described in paragraph 4 and in my capacity as Managing Agent.

4. Insert description of the land(s) to which the application relates (including full address and postcode):

Old Heads Farmhouse, Botmoor Way, Chaddleworth, Oxfordshire, RG20 7EU

5. Ordnance Survey six-figure grid reference(s) of a point within the area of land(s) to which the application relates (if known): SU410776

6. This deposit comprises the following statement(s) and/or declarations (delete Parts B, C, or D where not applicable):

PART B: Statement under section 31(6) of the Highways Act 1980

Peter Hambro the owner of the land described in paragraph 4 of Part A of this form and shown outlined in red on the map accompanying this statement.

[Ways shown blue on the accompanying map are public footpaths.]
[Ways shown green on the accompanying map are public bridlepaths.]

No other ways over the land shown outlined in red on the accompanying map have been dedicated as highways.

132.1 Chaddleworth, Heads Farm Statement 2023

02/07/2025


West Berkshire s31A HA1980 Catalogue - Part 11

PART E: Additional information relevant to the application
(insert any additional information relevant to the application)

PART F: Statement of Truth
(all applicants must complete this Part)

WARNING: If you dishonestly enter information or make a statement that you know is, or might be, untrue or misleading, and intend by doing so to make a gain for yourself or another person, or to cause loss or the risk of loss to another person, you may commit the offence of fraud under section 1 of the Fraud Act 2006, the maximum penalty for which is 10 years' imprisonment or an unlimited fine, or both.

I BELIEVE THAT THE FACTS AND MATTERS CONTAINED IN THIS FORM ARE TRUE

Signature (of the person making the statement of truth): 

Print full name: Will Russell as agent on behalf of Peter Hambro

Date: 2/11/23

You should keep a copy of the completed form

Data Protection Act 1998 - Fair Processing Notice

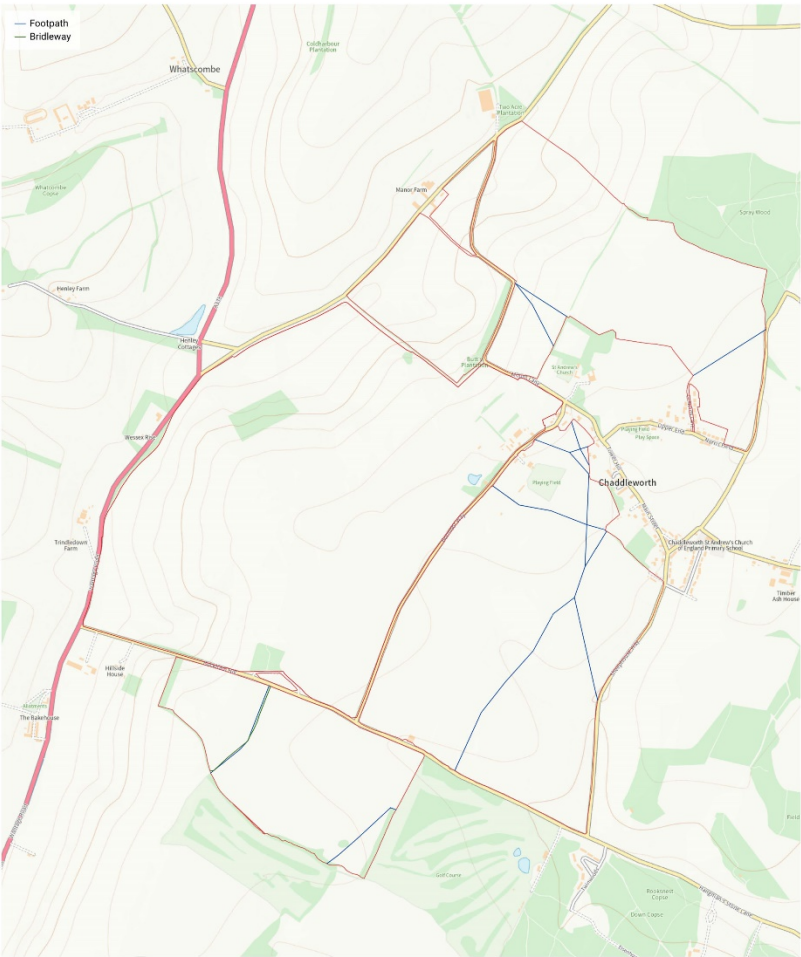
The purpose of this Fair Processing Notice is to inform you of the use that will be made of your personal data, as required by the Data Protection Act 1998.

The appropriate authority (see explanation of definition in above guidance notes) in England is the data controller in respect of any personal data that you provide when you complete this form.

The information that you provide will be used by the appropriate authority in its duties to process applications to deposit statements, maps and declarations under section 31(6) the Highways Act 1980 and statements under section 15A(1) of the Commons Act 2006. The information you provide will also be used by the appropriate authority in its duty to update the registers in which details of such deposits are recorded under the Dedicated Highways (Registers under Section 31A of the Highways Act 1980) (England) Regulations 2007 and the Commons (Registration of Town or Village Greens) and Dedicated Highways (Landowner Statements and Declarations) (England) Regulations 2013.

The appropriate authority is required by the legislation above to maintain a register which holds information provided in this form, which can be inspected online or in person by members of the public on request. It may also be required to release information, including personal data and commercial information, on request under the Environmental Information Regulations 2004 or the Freedom of Information Act 2000. However, the appropriate authority will not permit any unwarranted breach of confidentiality nor will they act in contravention of their obligations under the Data Protection Act 1998.

132.2 Chaddleworth, Heads Farm Statement 2023



Produced on Nov 8, 2023.
© Crown copyright and database right 2023 (licence number 100099332)



200 m
Scale 1:10560 (at A3)



132.3 Chaddleworth, Heads Farm Map 2023

02/07/2025

10. 'Appropriate authority' means (a) in relation to a map or statement deposited or declaration lodged under section 31(6) of that Act, an appropriate council (as defined in section 31(7) of the Highways Act 1980); and (b) in relation to a statement and map deposited under section 15A(1) of the 2006 Act, a commons registration authority (defined in section 4 of the Commons Act 2006 and section 2 of the Commons Registration Act 1965). In practice, the appropriate council and commons registration authority will usually be the same body.

PART A: Information relating to the applicant and land to which the application relates
(all applicants must complete this Part)

1. Name of appropriate authority to which the application is addressed:

West Berkshire Council

2. Name and full address (including postcode) of applicant:

Geoffrey William Copas, James Arthur Copas and Richard William Copas as Trustees of the Copas Family Retirement Scheme of Hedsor Park Farm, Heathfield Road, Taplow, Buckinghamshire, SL6 0FE.

3. Status of applicant (tick relevant box or boxes):

We are

(a) ☒ the owners of the land(s) described in paragraph 4.

(b) ☐ making this application and the statements/declarations it contains on behalf of [insert name of owner] who is the owner of the land(s) described in paragraph 4 and in my capacity as [insert details].

4. Insert description of the land(s) to which the application relates (including full address and postcode):

Land known as Cods Hill Farm, Beenham, Reading, Berkshire, RG7 5PJ

5. Ordnance Survey six-figure grid reference(s) of a point within the area of land(s) to which the application relates (if known):

SU591672

6. This deposit comprises the following statement(s) and/or declarations (delete Parts B, C, or D where not applicable):

PART B: Statement under section 31(6) of the Highways Act 1980

We are the owners of the land described in paragraph 4 of Part A of this form and shown edged red on the map accompanying this statement.

The way coloured brown on the accompanying map is a public bridleway.

No other ways over the land shown edged red on the accompanying map have been dedicated as highways.

133.1 Beenham NE of Cods Hill (Statement) 2023

PART F: Statement of Truth
(all applicants must complete this Part)

WARNING: If you dishonestly enter information or make a statement that you know is, or might be, untrue or misleading, and intend by doing so to make a gain for yourself or another person, or to cause loss or the risk of loss to another person, you may commit the offence of fraud under section 1 of the Fraud Act 2006, the maximum penalty for which is 10 years' imprisonment or an unlimited fine, or both.

I BELIEVE THAT THE FACTS AND MATTERS CONTAINED IN THIS FORM ARE TRUE

Signature (of the person making the statement of truth):

Print full name: GEOFFREY WILLIAM COPAS

Signature (of the person making the statement of truth):

Print full name: JAMES ARTHUR COPAS

Signature (of the person making the statement of truth):

Print full name: RICHARD WILLIAM COPAS

Date: 15.11.2023

You should keep a copy of the completed form

Data Protection Act 1998 - Fair Processing Notice

The purpose of this Fair Processing Notice is to inform you of the use that will be made of your personal data, as required by the Data Protection Act 1998.

The appropriate authority (see explanation of definition in above guidance notes) in England is the data controller in respect of any personal data that you provide when you complete this form.

The information that you provide will be used by the appropriate authority in its duties to process applications to deposit statements, maps and declarations under section 31(6) the Highways Act 1980 and statements under section 15A(1) of the Commons Act 2006. The information you provide will also be used by the appropriate authority in its duty to update the registers in which details of such deposits are recorded under the Dedicated Highways (Registers under Section 31A of the Highways Act 1980) (England) Regulations 2007 and the Commons (Registration of Town or Village Greens) and Dedicated Highways (Landowner Statements and Declarations) (England) Regulations 2013.

The appropriate authority is required by the legislation above to maintain a register which holds information provided in this form, which can be inspected online or in person by members of the public on request. It may also be required to release information, including personal data and commercial information, on request under the Environmental Information Regulations 2004 or the Freedom of Information Act 2000. However, the appropriate authority will not permit any unwarranted breach of confidentiality nor will they act in contravention of their obligations under the Data Protection Act 1998.

02/07/2025



10. 'Appropriate authority' means (a) in relation to a map or statement deposited or declaration lodged under section 31(6) of that Act, an appropriate council (as defined in section 31(7) of the Highways Act 1980); and (b) in relation to a statement and map deposited under section 15A(1) of the 2006 Act, a commons registration authority (defined in section 4 of the Commons Act 2006 and section 2 of the Commons Registration Act 1965). In practice, the appropriate council and commons registration authority will usually be the same body.

PART A: Information relating to the applicant and land to which the application relates

(all applicants must complete this Part)

1. Name of appropriate authority to which the application is addressed:

West Berkshire Council

2. Name and full address (including postcode) of applicant:

Copas Brothers (Farms) Limited of Hedsor Park Farm, Heathfield Road, Taplow, Buckinghamshire, SL6 0FE.

3. Status of applicant (tick relevant box or boxes):

We are

(a) ☒ the owners of the land(s) described in paragraph 4.

(b) ☐ making this application and the statements/declarations it contains on behalf of [insert name of owner] who is the owner of the land(s) described in paragraph 4 and in my capacity as [insert details].

4. Insert description of the land(s) to which the application relates (including full address and postcode):

Land known as Land to South of Grange Lane, Beenham, Reading, Berkshire, RG7 5PP

5. Ordnance Survey six-figure grid reference(s) of a point within the area of land(s) to which the application relates (if known):

SU597675

6. This deposit comprises the following statement(s) and/or declarations (delete Parts B, C, or D where not applicable):

PART B: Statement under section 31(6) of the Highways Act 1980

We are the owners of the land described in paragraph 4 of Part A of this form and shown edged red on the map accompanying this statement.

No other ways over the land shown edged red on the accompanying map have been dedicated as highways.

PART F: Statement of Truth

(all applicants must complete this Part)

WARNING: If you dishonestly enter information or make a statement that you know is, or might be, untrue or misleading, and intend by doing so to make a gain for yourself or another person, or to cause loss or the risk of loss to another person, you may commit the offence of fraud under section 1 of the Fraud Act 2006, the maximum penalty for which is 10 years' imprisonment or an unlimited fine, or both.

I BELIEVE THAT THE FACTS AND MATTERS CONTAINED IN THIS FORM ARE TRUE

Signature (of the person making the statement of truth):

Print full name: JAMES ARTHUR COPAS

Signature (of the person making the statement of truth):

Print full name: RICHARD WILLIAM COPAS

Date: 15.11.2023

You should keep a copy of the completed form

Data Protection Act 1998 - Fair Processing Notice

The purpose of this Fair Processing Notice is to inform you of the use that will be made of your personal data, as required by the Data Protection Act 1998.

The appropriate authority (see explanation of definition in above guidance notes) in England is the data controller in respect of any personal data that you provide when you complete this form.

The information that you provide will be used by the appropriate authority in its duties to process applications to deposit statements, maps and declarations under section 31(6) the Highways Act 1980 and statements under section 15A(1) of the Commons Act 2006. The information you provide will also be used by the appropriate authority in its duty to update the registers in which details of such deposits are recorded under the Dedicated Highways (Registers under Section 31A of the Highways Act 1980) (England) Regulations 2007 and the Commons (Registration of Town or Village Greens) and Dedicated Highways (Landowner Statements and Declarations) (England) Regulations 2013.

The appropriate authority is required by the legislation above to maintain a register which holds information provided in this form, which can be inspected online or in person by members of the public on request. It may also be required to release information, including personal data and commercial information, on request under the Environmental Information Regulations 2004 or the Freedom of Information Act 2000. However, the appropriate authority will not permit any unwarranted breach of confidentiality nor will they act in contravention of their obligations under the Data Protection Act 1998.

134.1 Beenham SW of Grange Lane (Statement) 2023

02/07/2025

134.2 Beenham SW of Grange Lane (Statement) 2023

West Berkshire s31A HA1980 Catalogue - Part 11



Produced on Nov. 13, 2023
© Crown copyright and database right 2023 Ordnance Survey 100059321

134.3 Beenham SW of Grange Lane (Statement) 2023

02/07/2025

West Berkshire s31A HA1980 Catalogue - Part 11

Form CA16

Application Form for deposits under section 31(6) of the Highways Act 1980 and section 15A(1) of the Commons Act 2006

PART A: Information relating to the applicant and land to which the application relates
(all applicants must complete this Part)

1. Name of appropriate authority to which the application is addressed:
WEST BERKSHIRE COUNCIL

2. Name and full address (including postcode) of applicant:
RODNEY COPLESTONE,

3. Status of applicant (tick relevant box or boxes):

I am

(a) ☒ the owner of the land(s) described in paragraph 4.

(b) ☐ making this application and the statements/declarations it contains on behalf of [insert name of owner] who is the owner of the land(s) described in paragraph 4 and in my capacity as [insert details].

4. Insert description of the land(s) to which the application relates (including full address and postcode):
MEMBURY ESTATE, MEMBURY, RAMSBURY, MARLBOROUGH, WILTSHIRE, SN8 2HH. EDGED BLUE ON THE ATTACHED PLAN

5. Ordnance Survey six-figure grid reference(s) of a point within the area of land(s) to which the application relates (if known): **SU30937451**

6. This deposit comprises the following statement.

PART B: Statement under section 31(6) of the Highways Act 1980


I am **RODNEY COPLESTONE** the owner of the land described in paragraph 4 of Part A of this form and shown **EDGED BLUE** on the map accompanying this statement.

Ways shown **DASHED PURPLE** on the accompanying map are public footpaths.]

No other ways over the land shown **EDGED BLUE** on the accompanying map have been dedicated as highways.

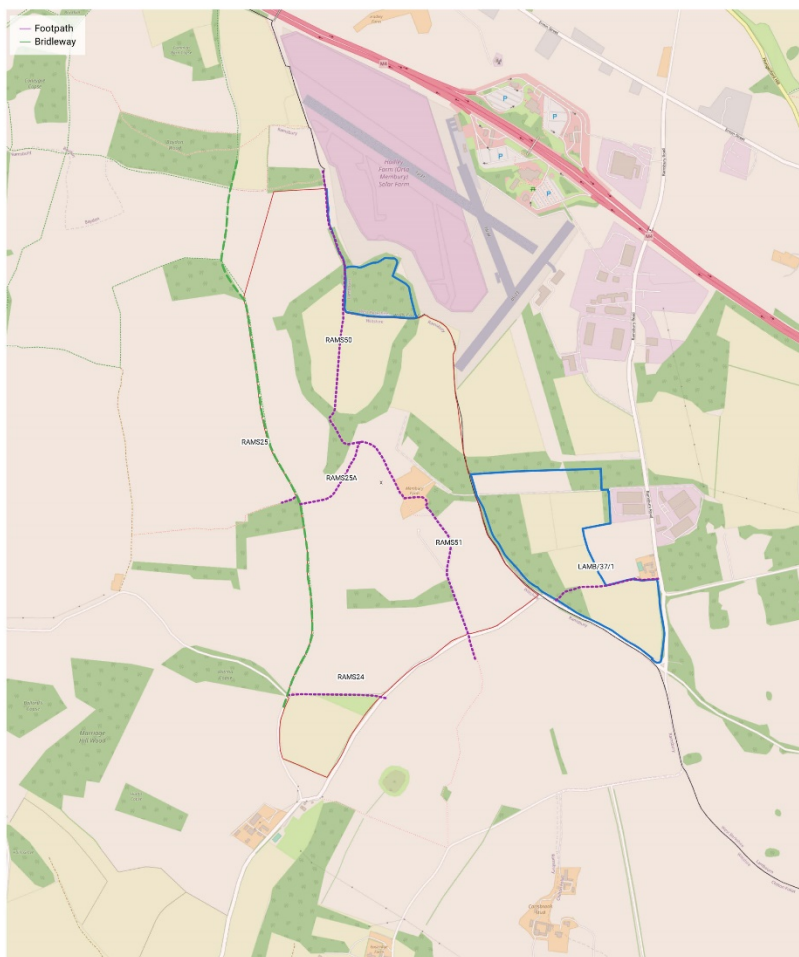
135.1 Membury Estate (Statement) 2023

Form CA16
<p>Application Form for deposits under section 31(6) of the Highways Act 1980 and section 15A(1) of the Commons Act 2006</p> <p>PART A: Information relating to the applicant and land to which the application relates <i>(all applicants must complete this Part)</i></p> <p>1. Name of appropriate authority to which the application is addressed: WEST BERKSHIRE COUNCIL</p> <p>2. Name and full address (including postcode) of applicant: RODNEY COPESTONE,</p> <p>3. Status of applicant (tick relevant box or boxes):</p> <p>I am</p> <p>(a) <input checked="" type="checkbox"/> the owner of the land(s) described in paragraph 4.</p> <p>(b) <input type="checkbox"/> making this application and the statements/declarations it contains on behalf of <i>[insert name of owner]</i> who is the owner of the land(s) described in paragraph 4 and in my capacity as <i>[insert details]</i>.</p> <p>4. Insert description of the land(s) to which the application relates (including full address and postcode): MEMBURY ESTATE, MEMBURY, RAMSBURY, MARLBOROUGH, WILTSHIRE, SN8 2HH. EDGED BLUE ON THE ATTACHED PLAN</p> <p>5. Ordnance Survey six-figure grid reference(s) of a point within the area of land(s) to which the application relates (if known): SU30937451</p> <p>6. This deposit comprises the following declaration.</p>

<p>PART C: Declaration under section 31(6) of the Highways Act 1980</p> <p>1. I am RODNEY COPESTONE the owner of the land described in paragraph 4 of Part A of this form and shown EDGED BLUE on the map accompanying this declaration.</p> <p>2. On the 30th day of November 2023 I deposited with WEST BERKSHIRE COUNCIL, being the appropriate council, a statement accompanied by a map showing my property EDGED BLUE which stated that:</p> <p>The ways shown DASHED PURPLE on that map and on the map accompanying this declaration had been dedicated as footpaths]</p> <p>No other ways have been dedicated as highways over my property.</p>
<p>PART E: Additional information relevant to the application <i>(insert any additional information relevant to the application)</i></p>
<p>PART F: Statement of Truth <i>(all applicants must complete this Part)</i></p> <p>WARNING: If you dishonestly enter information or make a statement that you know is, or might be, untrue or misleading, and intend by doing so to make a gain for yourself or another person, or to cause loss or the risk of loss to another person, you may commit the offence of fraud under section 1 of the Fraud Act 2006, the maximum penalty for which is 10 years' imprisonment or an unlimited fine, or both.</p> <p>I BELIEVE THAT THE FACTS AND MATTERS CONTAINED IN THIS FORM ARE TRUE</p> <p>Signature: </p> <p>Print full name: RODNEY COPESTONE</p> <p>Date: 4th December 2023</p> <p>You should keep a copy of the completed form</p>

135.4 Lambourn Membury Declaration 2023

135.5 Lambourn Membury Declaration 2023



Produced on Nov 28, 2023.
© Crown copyright and database right 2023 (licence number 100009332)

CA16 - Rights of Way



135.6 Membury Estate Declaration MAP 2023

02/07/2025

10. 'Appropriate authority' means (a) in relation to a map or statement deposited or declaration lodged under section 31(6) of that Act, an appropriate council (as defined in section 31(7) of the Highways Act 1980); and (b) in relation to a statement and map deposited under section 15A(1) of the 2006 Act, a commons registration authority (defined in section 4 of the Commons Act 2006 and section 2 of the Commons Registration Act 1965). In practice, the appropriate council and commons registration authority will usually be the same body.

PART A: Information relating to the applicant and land to which the application relates (all applicants must complete this Part)

1. Name of appropriate authority to which the application is addressed: West Berkshire Council
West Berkshire Council

2. Name and full address (including postcode) of applicant:

Andrew Brown
Marriotts Property LLP
9 Market Place
Faringdon
Oxfordshire
SN7 7 HL

3. Status of applicant (tick relevant box or boxes):

I am

(a) ☐ the owner of the land(s) described in paragraph 4.

(b) ☒ making this application and the statements/declarations it contains on behalf of Charlotte Lusty, Joanna Lewis, Justin Lusty and Nick Lusty who is the owner of the land(s) described in paragraph 4 and in my capacity as agent

4. Insert description of the land(s) to which the application relates (including full address and postcode):

Farmland at Compton Berkshire

New Farm
Coombe Road
Compton
Newbury RG20 6RQ

5. Ordnance Survey six-figure grid reference(s) of a point within the area of land(s) to which the application relates (if known): SU529787

6. This deposit comprises the following statement(s) and/or declarations (delete Parts B, C, or D where not applicable):

PART B: Statement under section 31(6) of the Highways Act 1980

Charlotte Lusty, Joanna Lewis, Justin Lusty and Nick Lusty are the owner of the land described in paragraph 4 of Part A of this form and shown edged red on the map accompanying this statement. (delete wording in square brackets as appropriate and/or insert information as required)

Ways shown blue on the accompanying map are public bridleways.
Ways shown green on the accompanying map are public footpaths.

136.1, Compton New Farm Statement 2024

West Berkshire s31A HA1980 Catalogue - Part 11

PART E: Additional information relevant to the application
(insert any additional information relevant to the application)

PART F: Statement of Truth
(all applicants must complete this Part)

WARNING: If you dishonestly enter information or make a statement that you know is, or might be, untrue or misleading, and intend by doing so to make a gain for yourself or another person, or to cause loss or the risk of loss to another person, you may commit the offence of fraud under section 1 of the Fraud Act 2006, the maximum penalty for which is 10 years' imprisonment or an unlimited fine, or both.

I BELIEVE THAT THE FACTS AND MATTERS CONTAINED IN THIS FORM ARE TRUE

Signature (of the person making the statement of truth) [Redacted]

Print full name: **Andrew Brown**

Date: **02/01/2024**

You should keep a copy of the completed form

Data Protection Act 1998 - Fair Processing Notice

The purpose of this Fair Processing Notice is to inform you of the use that will be made of your personal data, as required by the Data Protection Act 1998.

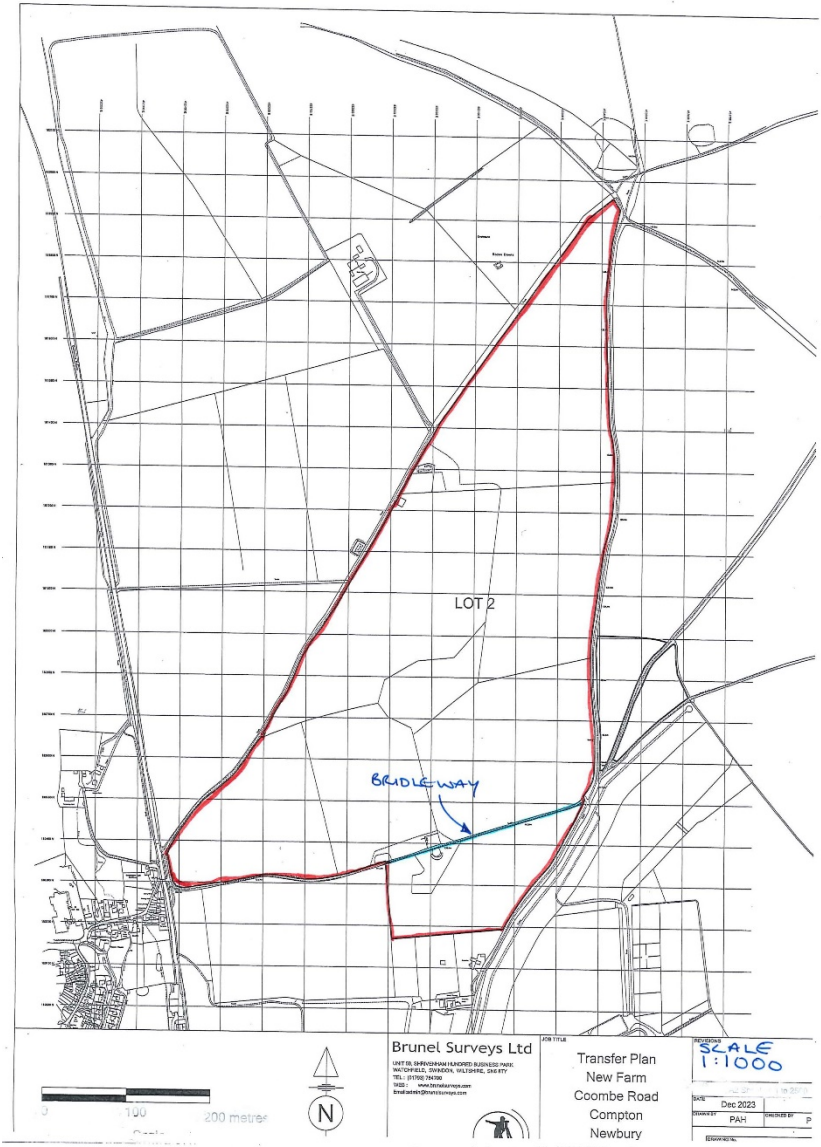
The appropriate authority (see explanation of definition in above guidance notes) in England is the data controller in respect of any personal data that you provide when you complete this form.

The information that you provide will be used by the appropriate authority in its duties to process applications to deposit statements, maps and declarations under section 31(6) the Highways Act 1980 and statements under section 15A(1) of the Commons Act 2006. The information you provide will also be used by the appropriate authority in its duty to update the registers in which details of such deposits are recorded under the Dedicated Highways (Registers under Section 31A of the Highways Act 1980) (England) Regulations 2007 and the Commons (Registration of Town or Village Greens) and Dedicated Highways (Landowner Statements and Declarations) (England) Regulations 2013.

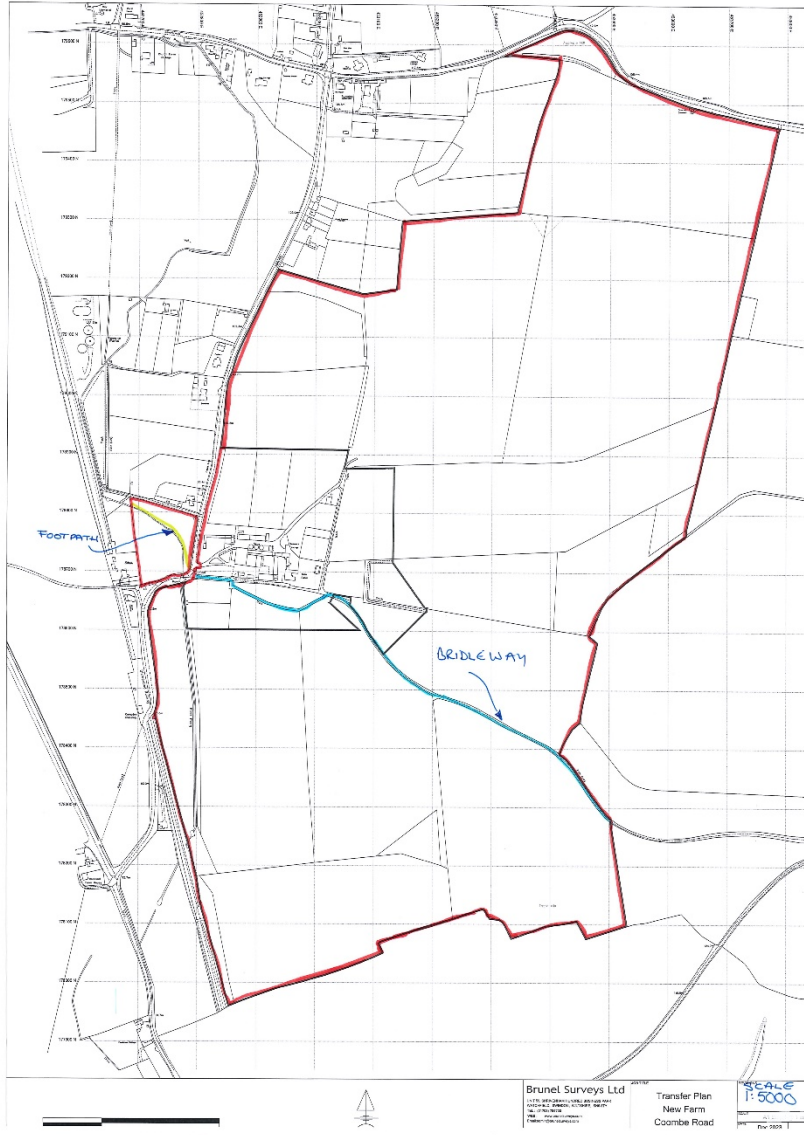
The appropriate authority is required by the legislation above to maintain a register which holds information provided in this form, which can be inspected online or in person by members of the public on request. It may also be required to release information, including personal data and commercial information, on request under the Environmental Information Regulations 2004 or the Freedom of Information Act 2000. However, the appropriate authority will not permit any unwarranted breach of confidentiality nor will they act in contravention of their obligations under the Data Protection Act 1998.

136.2 Compton, New Farm Statement 2024

02/07/2025



136.3 Compton New Farm Map1 2024



136.4 Compton New Farm Map2 2024

02/07/2025

10. 'Appropriate authority' means (a) in relation to a map or statement deposited or declaration lodged under section 31(6) of that Act, an appropriate council (as defined in section 31(7) of the Highways Act 1980); and (b) in relation to a statement and map deposited under section 15A(1) of the 2006 Act, a commons registration authority (defined in section 4 of the Commons Act 2006 and section 2 of the Commons Registration Act 1965). In practice, the appropriate council and commons registration authority will usually be the same body.

PART A: Information relating to the applicant and land to which the application relates
(all applicants must complete this Part)

1. Name of appropriate authority to which the application is addressed: West Berkshire Council
West Berkshire Council

2. Name and full address (including postcode) of applicant:
Andrew Brown
Marriotts Property LLP
9 Market Place
Faringdon
Oxfordshire
SN7 7 HL

3. Status of applicant (tick relevant box or boxes):

I am

(a) ☐ the owner of the land(s) described in paragraph 4.

(b) ☒ making this application and the statements/declarations it contains on behalf of Charlotte Lusty, Joanna Lewis, Justin Lusty and Nick Lusty who is the owner of the land(s) described in paragraph 4 and in my capacity as agent

4. Insert description of the land(s) to which the application relates (including full address and postcode):

Farmland at Compton Berkshire

New Farm
Coombe Road
Compton
Newbury RG20 6RQ

5. Ordnance Survey six-figure grid reference(s) of a point within the area of land(s) to which the application relates (if known): SU529787

6. This deposit comprises the following statement(s) and/or declarations (delete Parts B, C, or D where not applicable):

136.5 Compton New Farm Declaration 2024

1. Charlotte Lusty, Joanna Lewis, Justin Lusty and Nick Lusty are the owners of the land described in paragraph 4 of Part A of this form and shown edged red on the map lodged with West Berkshire Council on 19/01/2024

the ways shown blue on that map had been dedicated as bridleways.

no other ways had been dedicated as highways over Charlotte Lusty, Joanna Lewis, Justin Lusty and Nick Lusty's property.

4. No additional ways have been dedicated over the land edged red on the map referenced in paragraph 1 above since the statement dated 19/01/2024 referred to in paragraph 2 above other than those bridleways and footpaths marked in the appropriate colour on the map accompanying this declaration and at the present time Charlotte Lusty, Joanna Lewis, Justin Lusty and Nick Lusty have no intention of dedicating any more public rights of way over the property.

WARNING: If you dishonestly enter information or make a statement that you know is, or might be, untrue or misleading, and intend by doing so to make a gain for yourself or another person, or to cause loss or the risk of loss to another person, you may commit the offence of fraud under section 1 of the Fraud Act 2006, the maximum penalty for which is 10 years' imprisonment or an unlimited fine, or both.

Signature (of the person making the statement of truth)

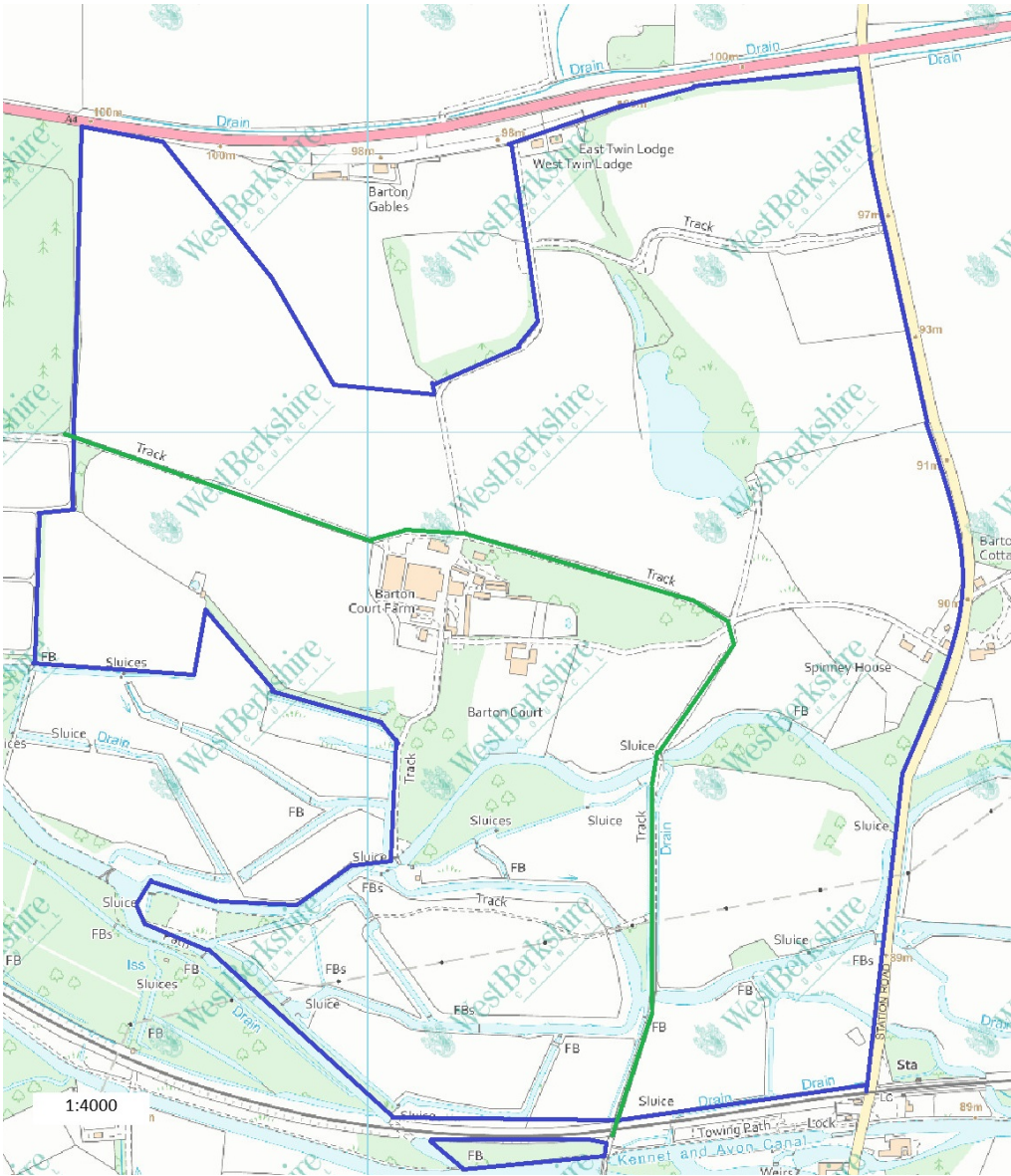
Date:25/01/2024

The purpose of this Fair Processing Notice is to inform you of the use that will be made of your personal data, as required by the Data Protection Act 1998.

The appropriate authority (see explanation of definition in above guidance notes) in England is the data controller in respect of any personal data that you provide when you complete this form.

The information that you provide will be used by the appropriate authority in its duties to process applications to deposit statements, maps and declarations under section 31(6) of the Highways Act 1980 and statements under section 15A(1) of the Commons Act 2006. The information you provide will also be used by the appropriate authority in its duty to update the registers in which details of such deposits are recorded under the Dedicated Highways (Registers under Section 31A of the Highways Act 1980) (England) Regulations 2007 and the Commons (Registration of Town or Village Greens) and Dedicated Highways (Landowner Statements and Declarations) (England) Regulations 2013.

The appropriate authority is required by the legislation above to maintain a register which holds information provided in this form, which can be inspected online or in person by members of the public on request. It may also be required to release information, including personal data and commercial information, on request under the Environmental Information Regulations 2004 or the Freedom of Information Act 2000. However, the appropriate authority will not permit any unwarranted breach of confidentiality nor will they act in contravention of their obligations under the Data Protection Act 1998.



137.3 Kintbury, Barton Court MAP 2024

02/07/2025

10. 'Appropriate authority' means (a) in relation to a map or statement deposited or declaration lodged under section 31(6) of that Act, an appropriate council (as defined in section 31(7) of the Highways Act 1980); and (b) in relation to a statement and map deposited under section 15A(1) of the 2006 Act, a commons registration authority (defined in section 4 of the Commons Act 2006 and section 2 of the Commons Registration Act 1965). In practice, the appropriate council and commons registration authority will usually be the same body.

PART A: Information relating to the applicant and land to which the application relates
(all applicants must complete this Part)

1. Name of appropriate authority to which the application is addressed:
West Berkshire Council

2. Name and full address (including postcode) of applicant:
Patrick Newnham
Barton Court, Kintbury, Hungerford, RG17 9SA

3. Status of applicant (tick relevant box or boxes):
I am
(a) ☐ the owner of the land(s) described in paragraph 4.
(b) ☒ making this application and the statements/declarations it contains on behalf of James Matthews who is the owner of the land(s) described in paragraph 4 and in my capacity as Estate Manager.

4. Insert description of the land(s) to which the application relates (including full address and postcode):
Barton Court Estate, Kintbury, Hungerford, RG17 9SA

5. Ordnance Survey six-figure grid reference(s) of a point within the area of land(s) to which the application relates (if known): SU382678

6. This deposit comprises the following statement(s) and/or declarations: Parts A, C & F.

137.4 Kintbury, Barton Court Declaration 2024

1. James Matthews the owner of the land described in paragraph 4 of Part A of this form.

2. On the 4th day of March 2024 I deposited with West Berkshire Council, being the appropriate council, a statement accompanied by a map showing James Matthews property edged in blue which stated that:

the ways shown in green on that map had been dedicated as footpaths

no other ways had been dedicated as highways over James Matthews property.

4. No additional ways have been dedicated over the land edged in blue on the map referenced in paragraph 1 above since the statement dated *4th March 2024* referred to in paragraph 2 above other than those footpaths marked in the appropriate colour on the map accompanying this declaration and at the present time James Matthews has no intention of dedicating any more public rights of way over the property.

WARNING: If you dishonestly enter information or make a statement that you know is, or might be, untrue or misleading, and intend by doing so to make a gain for yourself or another person, or to cause loss or the risk of loss to another person, you may commit the offence of fraud under section 1 of the Fraud Act 2006, the maximum penalty for which is 10 years' imprisonment or an unlimited fine, or both.

Signature (of the person making the statement of truth):

Date: 04/03/2024

You should keep a copy of the completed form

The purpose of this Fair Processing Notice is to inform you of the use that will be made of your personal data, as required by the Data Protection Act 1998.

The appropriate authority (see explanation of definition in above guidance notes) in England is the data controller in respect of any personal data that you provide when you complete this form.

The information that you provide will be used by the appropriate authority in its duties to process applications to deposit statements, maps and declarations under section 31(6) the Highways Act 1980 and statements under section 15A(1) of the Commons Act 2006. The information you provide will also be used by the appropriate authority in its duty to update the registers in which details of such deposits are recorded under the Dedicated Highways (Registers under Section 31A of the Highways Act 1980) (England) Regulations 2007 and the Commons (Registration of Town or Village Greens) and Dedicated Highways (Landowner Statements and Declarations) (England) Regulations 2013.

The appropriate authority is required by the legislation above to maintain a register which holds information provided in this form, which can be inspected online or in person by members of the public on request. It may also be required to release information, including personal data and commercial information, on request under the Environmental Information Regulations 2004 or the Freedom of Information Act 2000. However, the appropriate authority will not permit any unwarranted breach of confidentiality nor will they act in contravention of their obligations under the Data Protection Act 1998.

02/07/2025

West Berkshire s31A HA1980 Catalogue - Part 11

10. 'Appropriate authority' means (a) in relation to a map or statement deposited or declaration lodged under section 31(6) of that Act, an appropriate council (as defined in section 31(7) of the Highways Act 1980); and (b) in relation to a statement and map deposited under section 15A(1) of the 2006 Act, a commons registration authority (defined in section 4 of the Commons Act 2006 and section 2 of the Commons Registration Act 1965). In practice, the appropriate council and commons registration authority will usually be the same body.

PART A: Information relating to the applicant and land to which the application relates
(all applicants must complete this Part)

1. Name of appropriate authority to which the application is addressed:

West Berkshire Council

2. Name and full address (including postcode) of applicant:

**William George Sleeman care of The Mapledurham Estate
The Estate Office
Mapledurham
Reading
RG4 7TR**

3. Status of applicant (tick relevant box or boxes):

I am

(a) ☐ the owner of the land(s) described in paragraph 4.

(b) ☒ making this application and the statements/declarations it contains on behalf of the **Mapledurham 1997 Settlement who is the owner of the land(s) described in paragraph 4 and in my capacity as trustee.**

4. Insert description of the land(s) to which the application relates (including full address and postcode):

Land at Purley Meadows, Purley on Thames, Reading.

5. Ordnance Survey six-figure grid reference(s) of a point within the area of land(s) to which the application relates (if known): **ON228290**

6. This deposit comprises the following statement(s) and/or declarations (*delete Parts B, C, or D where not applicable*): **Part B**

PART B: Statement under section 31(6) of the Highways Act 1980

The Mapledurham 1997 Settlement as the owner of the land described in paragraph 4 of Part A of this form and shown outlined in red on the map accompanying this statement.

Ways shown in **purple** on the accompanying map had been dedicated as footpaths.

No other ways over the land shown outlined in red on the accompanying map have been dedicated as highways.

PART F: Statement of Truth
(all applicants must complete this Part)

WARNING: If you dishonestly enter information or make a statement that you know is, or might be, untrue or misleading, and intend by doing so to make a gain for yourself or another person, or to cause loss or the risk of loss to another person, you may commit the offence of fraud under section 1 of the Fraud Act 2006, the maximum penalty for which is 10 years' imprisonment or an unlimited fine, or both.

I BELIEVE THAT THE FACTS AND MATTERS CONTAINED IN THIS FORM ARE TRUE

Signature (of the person making the statement of truth):



Print full name: William George Sleeman

Date: 10th April 2024

You should keep a copy of the completed form

Data Protection Act 1998 - Fair Processing Notice

The purpose of this Fair Processing Notice is to inform you of the use that will be made of your personal data, as required by the Data Protection Act 1998.

The appropriate authority (see explanation of definition in above guidance notes) in England is the data controller in respect of any personal data that you provide when you complete this form.

The information that you provide will be used by the appropriate authority in its duties to process applications to deposit statements, maps and declarations under section 31(6) the Highways Act 1980 and statements under section 15A(1) of the Commons Act 2006. The information you provide will also be used by the appropriate authority in its duty to update the registers in which details of such deposits are recorded under the Dedicated Highways (Registers under Section 31A of the Highways Act 1980) (England) Regulations 2007 and the Commons (Registration of Town or Village Greens) and Dedicated Highways (Landowner Statements and Declarations) (England) Regulations 2013.

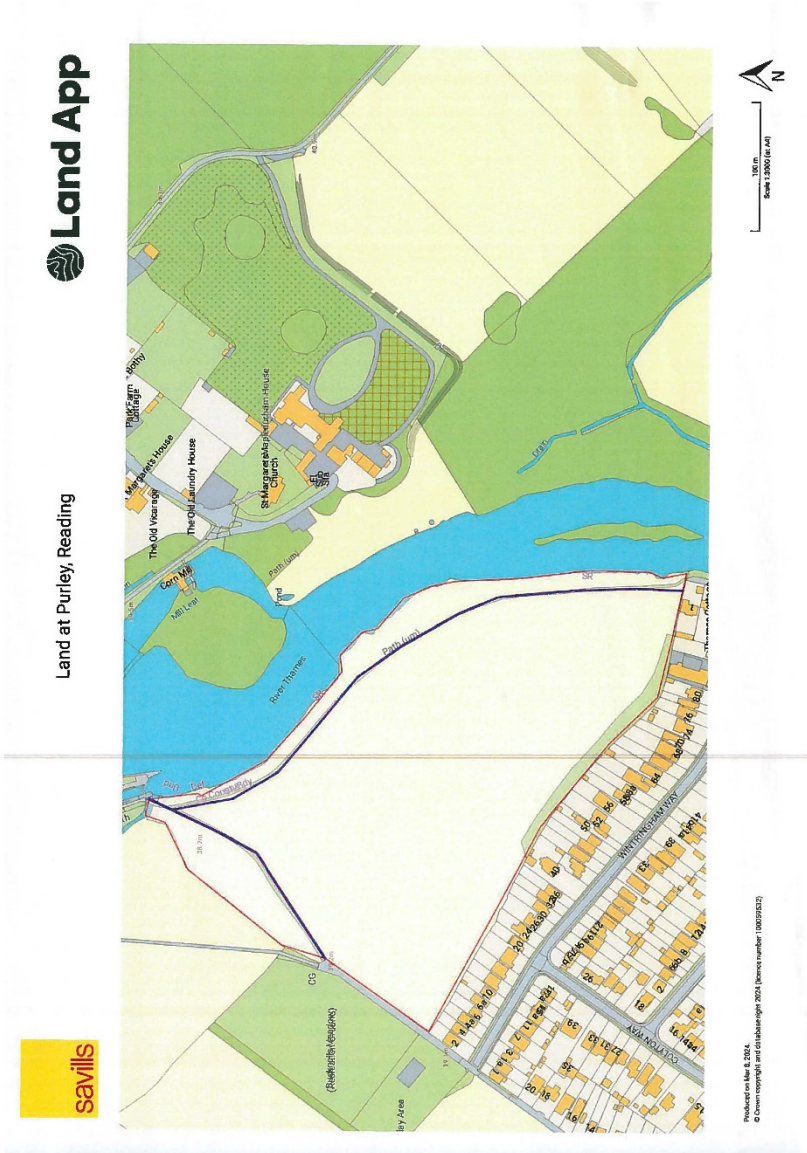
The appropriate authority is required by the legislation above to maintain a register which holds information provided in this form, which can be inspected online or in person by members of the public on request. It may also be required to release information, including personal data and commercial information, on request under the Environmental Information Regulations 2004 or the Freedom of Information Act 2000. However, the appropriate authority will not permit any unwarranted breach of confidentiality nor will they act in contravention of their obligations under the Data Protection Act 1998.

138.1 Purley Meadow Statement 2024

02/07/2025

138.2 Purley Meadow Statement 2024

West Berkshire s31A HA1980 Catalogue - Part 11



138.3 Purley Meadow Statement Map 2024

02/07/2025

DocuSign Envelope ID: E4F2F0F4-B105-4DDC-AD7E-AA87FF240A7F

10. 'Appropriate authority' means (a) in relation to a map or statement deposited or declaration lodged under section 31(6) of that Act, an appropriate council (as defined in section 31(7) of the Highways Act 1980); and (b) in relation to a statement and map deposited under section 15A(1) of the 2006 Act, a commons registration authority (defined in section 4 of the Commons Act 2006 and section 2 of the Commons Registration Act 1965). In practice, the appropriate council and commons registration authority will usually be the same body.

PART A: Information relating to the applicant and land to which the application relates (all applicants must complete this Part)

1. Name of appropriate authority to which the application is addressed: **West Berkshire District Council**

2. Name and full address (including postcode) of applicant: **Joanna Patricia Avery- North Heath House, North Heath, Chieveley, Newbury, RG20 8UD**

3. Status of applicant (tick relevant box or boxes):
I am
(a) the owner of the land(s) described in paragraph 4.

4. Insert description of the land(s) to which the application relates (including full address and postcode):
Land at North Heath House, North Heath, Chieveley, Newbury, Berkshire, RG20 8UB

5. Ordnance Survey six-figure grid reference(s) of a point within the area of land(s) to which the application relates (if known): **445989**

6. This deposit comprises the following statement(s) and/or declarations (*delete Parts B, C, or D where not applicable*): **Part B**


PART B: Statement under section 31(6) of the Highways Act 1980

I am Joanna Patricia Avery the owner of the land described in paragraph 4 of Part A of this form and shown edged red on the map accompanying this statement.

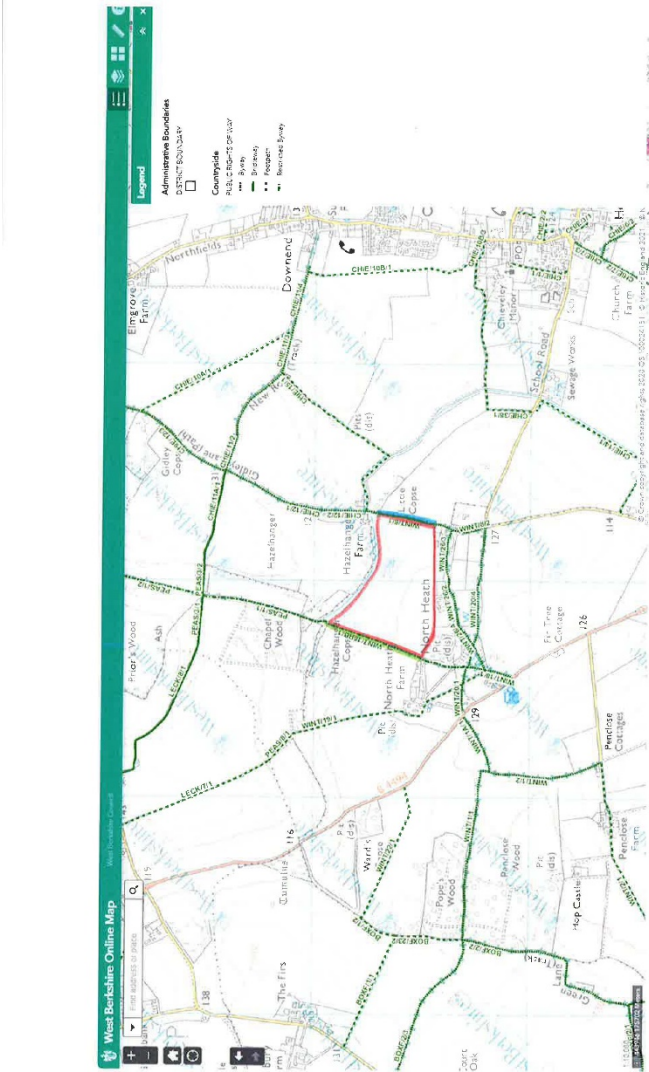
Ways shown edged blue on the accompanying map are byways open to all traffic.
Ways shown edged green on the accompanying map are restricted byways.

No other ways over the land shown edged red on the accompanying map have been dedicated as highways.

139.1 North Heath House Statement 2024

PART C: Declaration under section 31(6) of the Highways Act 1980
Not Applicable
PART D: Statement under section 15A(1) of the Commons Act 2006
Not Applicable
PART E: Additional information relevant to the application <i>(insert any additional information relevant to the application)</i>
PART F: Statement of Truth <i>(all applicants must complete this Part)</i>
<p>WARNING: If you dishonestly enter information or make a statement that you know is, or might be, untrue or misleading, and intend by doing so to make a gain for yourself or another person, or to cause loss or the risk of loss to another person, you may commit the offence of fraud under section 1 of the Fraud Act 2006, the maximum penalty for which is 10 years' imprisonment or an unlimited fine, or both.</p> <p>I BELIEVE THAT THE FACTS AND MATTERS CONTAINED IN THIS FORM ARE TRUE</p> <p>Signature (of the person making the statement of truth): </p> <p>Print full name: Joanne Patricia Avery</p> <p>Date: 23 September 2024</p> <p>You should keep a copy of the completed form</p>
<p>Data Protection Act 1998 - Fair Processing Notice</p> <p>The purpose of this Fair Processing Notice is to inform you of the use that will be made of your personal data, as required by the Data Protection Act 1998.</p> <p>The appropriate authority (see explanation of definition in above guidance notes) in England is the data controller in respect of any personal data that you provide when you complete this form.</p> <p>The information that you provide will be used by the appropriate authority in its duties to process applications to deposit statements, maps and declarations under section 31(6) the Highways Act 1980 and statements under section 15A(1) of the Commons Act 2006. The information you provide will also be used by the appropriate authority in its duty to update the registers in which details of such deposits are recorded under the Dedicated Highways (Registers under Section 31A of the Highways Act 1980) (England) Regulations 2007 and the Commons (Registration of Town or Village Greens) and Dedicated Highways (Landowner Statements and Declarations) (England) Regulations 2013.</p>

139.2 North Heath House Statement 2024



139.3 North Heath House Map 2024

10. 'Appropriate authority' means (a) in relation to a map or statement deposited or declaration lodged under section 31(6) of that Act, an appropriate council (as defined in section 31(7) of the Highways Act 1980); and (b) in relation to a statement and map deposited under section 15A(1) of the 2006 Act, a commons registration authority (defined in section 4 of the Commons Act 2006 and section 2 of the Commons Registration Act 1965). In practice, the appropriate council and commons registration authority will usually be the same body.

PART A: Information relating to the applicant and land to which the application relates
(all applicants must complete this Part)

1. Name of appropriate authority to which the application is addressed: **West Berkshire District Council**

2. Name and full address (including postcode) of applicant: **Joanne Patricia Avery- North Heath House, North Heath, Chieveley, Newbury, RG20 8UD**

3. Status of applicant (tick relevant box or boxes):

I am

(a) the owner of the land(s) described in paragraph 4.

4. Insert description of the land(s) to which the application relates (including full address and postcode):
Land at North Heath House, North Heath, Chieveley, Newbury, Berkshire, RG20 8UB

5. Ordnance Survey six-figure grid reference(s) of a point within the area of land(s) to which the application relates (if known): **445989**

6. This deposit comprises the following statement(s) and/or declarations (*delete Parts B, C, or D where not applicable*): **Part C**

PART B: Statement under section 31(6) of the Highways Act 1980

Not Applicable

PART C: Declaration under section 31(6) of the Highways Act 1980

1. I am Joanne Patricia Avery the owner of the land described in paragraph 4 of Part A of this form and shown edged red on the map lodged with West Berkshire Council on 23 September 2024.

2. On the 23rd day of September 2024 I deposited with West Berkshire Council, being the appropriate council, a statement accompanied by a map showing my property edged red which stated that:

The ways shown edged blue on that map had been dedicated as byways open to all traffic.


The ways shown edged green on that map had been dedicated as restricted byways.

No other ways had been dedicated as highways over my property.

3. No additional ways have been dedicated over the land edged red on the map referenced in paragraph 1 above since the statement dated 23 September 2024 referred to in paragraph 2 above and at the present time I have no intention of dedicating any more public rights of way over my property.

PART D: Statement under section 15A(1) of the Commons Act 2006

Not Applicable

PART E: Additional information relevant to the application <i>(insert any additional information relevant to the application)</i>	
Not Applicable	
PART F: Statement of Truth <i>(all applicants must complete this Part)</i>	
WARNING: If you dishonestly enter information or make a statement that you know is, or might be, untrue or misleading, and intend by doing so to make a gain for yourself or another person, or to cause loss or the risk of loss to another person, you may commit the offence of fraud under section 1 of the Fraud Act 2006, the maximum penalty for which is 10 years' imprisonment or an unlimited fine, or both.	
I BELIEVE THAT THE FACTS AND MATTERS CONTAINED IN THIS FORM ARE TRUE	
Signature (of the person making the statement of truth):	
Print full name: Joanne Patricia Avery	
Date:	25 September 2024
You should keep a copy of the completed form	
Data Protection Act 1998 - Fair Processing Notice	
The purpose of this Fair Processing Notice is to inform you of the use that will be made of your personal data, as required by the Data Protection Act 1998.	
The appropriate authority (see explanation of definition in above guidance notes) in England is the data controller in respect of any personal data that you provide when you complete this form.	
The information that you provide will be used by the appropriate authority in its duties to process applications to deposit statements, maps and declarations under section 31(6) the Highways Act 1980 and statements under section 15A(1) of the Commons Act 2006. The information you provide will also be used by the appropriate authority in its duty to update the registers in which details of such deposits are recorded under the Dedicated Highways (Registers under Section 31A of the Highways Act 1980) (England) Regulations 2007 and the Commons (Registration of Town or Village Greens) and Dedicated Highways (Landowner Statements and Declarations) (England) Regulations 2013.	
The appropriate authority is required by the legislation above to maintain a register which holds information provided in this form, which can be inspected online or in person by members of the public on request. It may also be required to release information, including personal data and commercial information, on request under the Environmental Information Regulations 2004 or the Freedom of Information Act 2000. However, the appropriate authority will not permit any unwarranted breach of confidentiality nor will they act in contravention of their obligations under the Data Protection Act 1998.	

139.6 North Heath House Declaration 2024

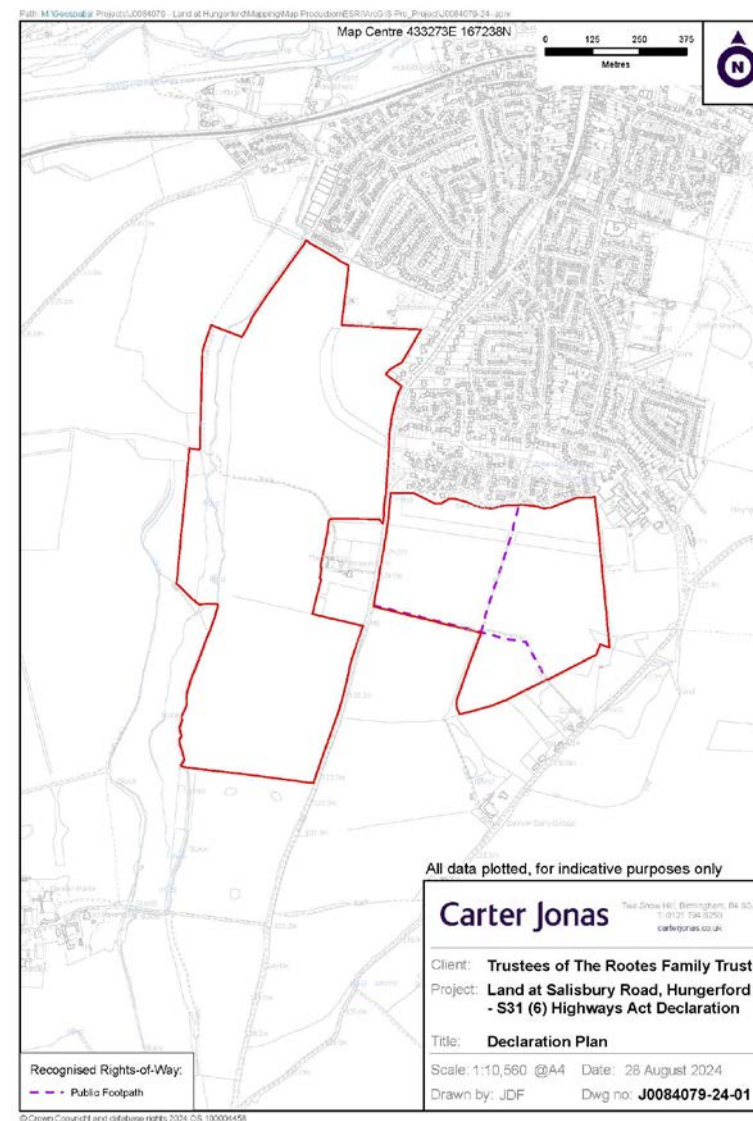
02/07/2025

West Berkshire s31A HA1980 Catalogue - Part 11

<i>10. 'Appropriate authority' means (a) in relation to a map or statement deposited or declaration lodged under section 31(6) of that Act, an appropriate council (as defined in section 31(7) of the Highways Act 1980); and (b) in relation to a statement and map deposited under section 15A(1) of the 2006 Act, a commons registration authority (defined in section 4 of the Commons Act 2006 and section 2 of the Commons Registration Act 1965). In practice, the appropriate council and commons registration authority will usually be the same body.</i>	
PART A: Information relating to the applicant and land to which the application relates <i>(all applicants must complete this Part)</i>	
1. Name of appropriate authority to which the application is addressed: West Berkshire Council	
2. Name and full address (including postcode) of applicant: Trustees of the Rootes Family Trusts, C/o 82 High Street, Bembridge, Isle of Wight, PO35 5SF	
3. Status of applicant (tick relevant box or boxes): I am (a) <input type="checkbox"/> the owner of the land(s) described in paragraph 4. (b) <input checked="" type="checkbox"/> making this application and the statements/declarations it contains on behalf of Trustees of the Rootes Family Trusts who is the owner of the land(s) described in paragraph 4 and in my capacity as Trustee.	
4. Insert description of the land(s) to which the application relates (including full address and postcode): Land on the South Side of Lancaster Park, Hungerford, RG17 0US Land Adjoining Beacon Farm, Salisbury Road, Hungerford, RG17 0RA	
5. Ordnance Survey six-figure grid reference(s) of a point within the area of land(s) to which the application relates (if known): 433501, 167063 432894, 167709	
6. This deposit comprises the following statement(s) and/or declarations (<i>Parts B & D</i>):	
PART B: Statement under section 31(6) of the Highways Act 1980	
Trustees of the Rootes Family Trusts, the owner of the land described in paragraph 4 of Part A of this form and outlined in red on the map accompanying this statement. Ways shownbrown... on the accompanying map are byways open to all traffic. Ways shown ...blue... on the accompanying map are restricted byways. Ways shown ...green... on the accompanying map are public bridleways. Ways shown ...purple.... on the accompanying map are public footpaths. No other ways over the land shown outlined in red on the accompanying map have been dedicated as highways.	

140.1 Hungerford, Rootes Family, Statement 2024

<p>PART E: Additional information relevant to the application <i>(insert any additional information relevant to the application)</i></p>	<p>N/a</p>
<p>PART F: Statement of Truth <i>(all applicants must complete this Part)</i></p>	
<p>WARNING: If you dishonestly enter information or make a statement that you know is, or might be, untrue or misleading, and intend by doing so to make a gain for yourself or another person, or to cause loss or the risk of loss to another person, you may commit the offence of fraud under section 1 of the Fraud Act 2006, the maximum penalty for which is 10 years' imprisonment or an unlimited fine, or both.</p>	
<p>I BELIEVE THAT THE FACTS AND MATTERS CONTAINED IN THIS FORM ARE TRUE</p>	
<p>Signature (of the person making the statement of truth):</p> <div style="display: flex; justify-content: space-between; align-items: flex-start;"> <div style="width: 45%;"> <p>Print full name: <u>NICHOLAS ROUTES</u></p> <p>Date: <u>18/09/24</u></p> </div> <div style="width: 50%; height: 100px; background-color: black; position: relative;"> </div> </div>	
<p>You should keep a copy of the completed form</p>	
<p>Data Protection Act 1998 - Fair Processing Notice</p>	
<p>The purpose of this Fair Processing Notice is to inform you of the use that will be made of your personal data, as required by the Data Protection Act 1998.</p>	
<p>The appropriate authority (see explanation of definition in above guidance notes) in England is the data controller in respect of any personal data that you provide when you complete this form.</p>	
<p>The information that you provide will be used by the appropriate authority in its duties to process applications to deposit statements, maps and declarations under section 31(6) the Highways Act 1980 and statements under section 15A(1) of the Commons Act 2006. The information you provide will also be used by the appropriate authority in its duty to update the registers in which details of such deposits are recorded under the Dedicated Highways (Registers under Section 31A of the Highways Act 1980) (England) Regulations 2007 and the Commons (Registration of Town or Village Greens) and Dedicated Highways (Landowner Statements and Declarations) (England) Regulations 2013.</p>	
<p>The appropriate authority is required by the legislation above to maintain a register which holds information provided in this form, which can be inspected online or in person by members of the public on request. It may also be required to release information, including personal data and commercial information, on request under the Environmental Information Regulations 2004 or the Freedom of Information Act 2000. However, the appropriate authority will not permit any unwarranted breach of confidentiality nor will they act in contravention of their obligations under the Data Protection Act 1998.</p>	



10. 'Appropriate authority' means (a) in relation to a map or statement deposited or declaration lodged under section 31(6) of that Act, an appropriate council (as defined in section 31(7) of the Highways Act 1980); and (b) in relation to a statement and map deposited under section 15A(1) of the 2006 Act, a commons registration authority (defined in section 4 of the Commons Act 2006 and section 2 of the Commons Registration Act 1965). In practice, the appropriate council and commons registration authority will usually be the same body.

PART A: Information relating to the applicant and land to which the application relates
(all applicants must complete this Part)

1. Name of appropriate authority to which the application is addressed:

West Berkshire Council

2. Name and full address (including postcode) of applicant:

Trustees of the Rootes Family Trusts, C/o 82 High Street, Bembridge, Isle of Wight, PO35 5SF

3. Status of applicant (tick relevant box or boxes):

I am

(a) ☐ the owner of the land(s) described in paragraph 4.

(b) ☒ making this application and the statements/declarations it contains on behalf of Trustees of the Rootes Family Trusts who is the owner of the land(s) described in paragraph 4 and in my capacity as Trustee.

4. Insert description of the land(s) to which the application relates (including full address and postcode):

Land on the South Side of Lancaster Park, Hungerford, RG17 0US

Land Adjoining Beacon Farm, Salisbury Road, Hungerford, RG17 0RA

5. Ordnance Survey six-figure grid reference(s) of a point within the area of land(s) to which the application relates (if known):

433501, 167063

432894, 167709

6. This deposit comprises the following statement(s) and/or declarations (Part C):

140.4 Hungerford Rootes Declaration 2024

02/07/2025

PART C: Declaration under section 31(6) of the Highways Act 1980

1. The Trustees of the Rootes Family Trusts the owner of the land described in paragraph 4 of Part A of this form and shown outlined red on the map lodged with West Berkshire Council on 23rd September 2024.

2. On the 23rd day of September 2024 The Trustees of the Rootes Family Trusts deposited with West Berkshire Council, being the appropriate council, a statement accompanied by a map showing my property outlined red which stated that:

the ways shown brown on that map had been dedicated as byways open to all traffic

the ways shown blue on that map had been dedicated as restricted byways

the ways shown green on that map had been dedicated as bridleways


the ways shown purple on that map had been dedicated as footpaths

no other ways had been dedicated as highways over Trustees of the Rootes Family Trusts property.

[3. On the [insert day] day of [insert month, year] [U/my/[insert name of owner's] predecessor in title [insert name]] deposited with [insert name] Council, being the appropriate council, a declaration dated [insert day, month, year], stating that no additional ways [other than those marked in the appropriate colour on the map accompanying that declaration] had been dedicated as [byways open to all traffic] [restricted byways] [bridleways] [footpaths] since the deposit of the statement referred to in paragraph 2 above.] (delete if not applicable and delete wording in square brackets as appropriate and/or insert information as required)

4. No additional ways have been dedicated over the land outlined red on the map referenced in paragraph 1 above since the statement dated 23rd September 2024 referred to in paragraph 2 above other than those byways open to all traffic, restricted byways, bridleways, footpaths marked in the appropriate colour on the map already lodge and at the present time The Trustees of the Rootes Family Trusts have no intention of dedicating any more public rights of way over the property.

140.5 Hungerford Rootes Declaration 2024

<p>PART E: Additional information relevant to the application <i>(insert any additional information relevant to the application)</i></p>
<p>PART F: Statement of Truth <i>(all applicants must complete this Part)</i></p> <p>WARNING: If you dishonestly enter information or make a statement that you know is, or might be, untrue or misleading, and intend by doing so to make a gain for yourself or another person, or to cause loss or the risk of loss to another person, you may commit the offence of fraud under section 1 of the Fraud Act 2006, the maximum penalty for which is 10 years' imprisonment or an unlimited fine, or both.</p> <p>I BELIEVE THAT THE FACTS AND MATTERS CONTAINED IN THIS FORM ARE TRUE</p> <p>Signature (of the person making the statement of truth): </p> <p>Print full name: <u>NICHOLAS ROOTES</u></p> <p>Date: <u>09/11/24</u></p> <p>You should keep a copy of the completed form</p>
<p>Data Protection Act 1998 - Fair Processing Notice</p> <p>The purpose of this Fair Processing Notice is to inform you of the use that will be made of your personal data, as required by the Data Protection Act 1998.</p> <p>The appropriate authority (see explanation of definition in above guidance notes) in England is the data controller in respect of any personal data that you provide when you complete this form.</p> <p>The information that you provide will be used by the appropriate authority in its duties to process applications to deposit statements, maps and declarations under section 31(6) the Highways Act 1980 and statements under section 15A(1) of the Commons Act 2006. The information you provide will also be used by the appropriate authority in its duty to update the registers in which details of such deposits are recorded under the Dedicated Highways (Registers under Section 31A of the Highways Act 1980) (England) Regulations 2007 and the Commons (Registration of Town or Village Greens) and Dedicated Highways (Landowner Statements and Declarations) (England) Regulations 2013.</p> <p>The appropriate authority is required by the legislation above to maintain a register which holds information provided in this form, which can be inspected online or in person by members of the public on request. It may also be required to release information, including personal data and commercial information, on request under the Environmental Information Regulations 2004 or the Freedom of Information Act 2000. However, the appropriate authority will not permit any unwarranted breach of confidentiality nor will they act in contravention of their obligations under the Data Protection Act 1998.</p>

Text Box

10. 'Appropriate authority' means (a) in relation to a map or statement deposited or declaration lodged under section 31(6) of that Act, an appropriate council (as defined in section 31(7) of the Highways Act 1980), and (b) in relation to a statement and map deposited under section 15A(1) of the 2006 Act, a commons registration authority (defined in section 4 of the Commons Act 2006 and section 2 of the Commons Registration Act 1965). In practice, the appropriate council and commons registration authority will usually be the same body.

PART A: Information relating to the applicant and land to which the application relates
(all applicants must complete this Part)

1. Name of appropriate authority to which the application is addressed:
West Berkshire Council, The Definitive Map Officer, Council Offices, Market Street, Newbury, Berkshire RG14 5LD

2. Name and full address (including postcode) of applicant:
Alice Hole, Knight Frank LLP, Unit 7, The Old Estate Yard, East Hendred, Wantage, Oxfordshire OX12 8BE

3. Status of applicant (tick relevant box or boxes):
I am
(a) ☐ the owner of the land(s) described in paragraph 4.
(b) ☒ making this application and the statements/declarations it contains on behalf of The Clare E McKeon Marital Trust who is the owner of the lands described in paragraph 4 and in my capacity as Managing Agent

4. Insert description of the land(s) to which the application relates (including full address and postcode):
Parcel 1 – The Old Rectory and adjoining land, Lower Green, Inkpen, Berkshire RG17 9DS
Parcel 2 – Church Field, The Old Rectory, Lower Green, Inkpen, Berkshire RG17 9DS
Parcel 3 – Graffons Cottage, Lower Green, RG17 9DN & Old School House, Lower Green, RG17 9DR

5. Ordnance Survey six-figure grid reference(s) of a point within the area of land(s) to which the application relates (if known):
Parcel 1 – SU358636
Parcel 2 – SU358638
Parcel 3 – SU360638

6. This deposit comprises the following statement(s) and/or declarations *(delete Parts B, C, or D where not applicable)*:

PART B: Statement under section 31(6) of the Highways Act 1980

The Clare E McKeon Marital Trust is the owner of the land described in paragraph 4 of Part A of this form and shown edged red on the map accompanying this statement.

Ways shown Orange on the accompanying map are byways open to all traffic
Ways shown Blue on the accompanying map are restricted byways
Ways shown Yellow on the accompanying map are public bridleways
Ways shown Purple on the accompanying map are public footpaths.

No other ways over the land shown edged red on the accompanying map have been dedicated as highways.

141.1 Inkpen Old Rectory Statement 2025


02/07/2025

West Berkshire s31A HA1980 Catalogue - Part 11

PART F: Statement of Truth
(all applicants must complete this Part)

WARNING: If you dishonestly enter information or make a statement that you know is, or might be, untrue or misleading, and intend by doing so to make a gain for yourself or another person, or to cause loss or the risk of loss to another person, you may commit the offence of fraud under section 1 of the Fraud Act 2006, the maximum penalty for which is 10 years' imprisonment or an unlimited fine, or both.

I BELIEVE THAT THE FACTS AND MATTERS CONTAINED IN THIS FORM ARE TRUE

Signature (of the person making the statement of truth): 

Print full name: Alice Hole

Date: 04.06.2025

You should keep a copy of the completed form

Data Protection Act 1998 - Fair Processing Notice

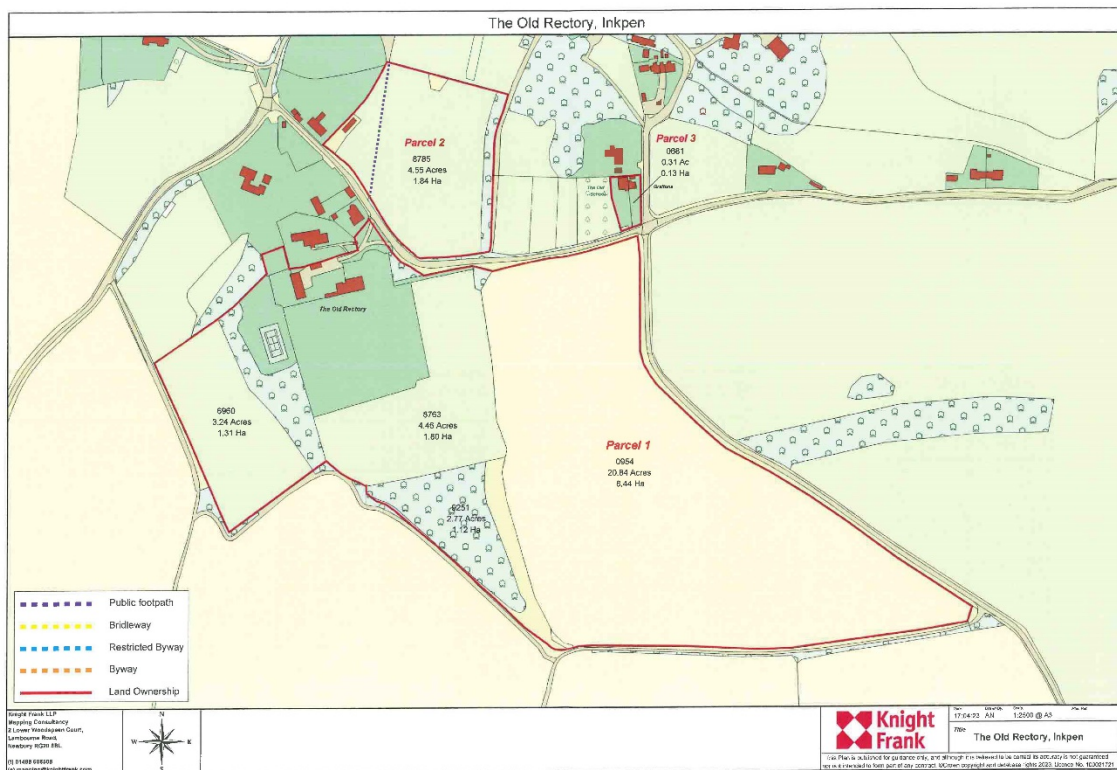
The purpose of this Fair Processing Notice is to inform you of the use that will be made of your personal data, as required by the Data Protection Act 1998.

The appropriate authority (see explanation of definition in above guidance notes) in England is the data controller in respect of any personal data that you provide when you complete this form.

The information that you provide will be used by the appropriate authority in its duties to process applications to deposit statements, maps and declarations under section 31(6) the Highways Act 1980 and statements under section 15A(1) of the Commons Act 2006. The information you provide will also be used by the appropriate authority in its duty to update the registers in which details of such deposits are recorded under the Dedicated Highways (Registers under Section 31A of the Highways Act 1980) (England) Regulations 2007 and the Commons (Registration of Town or Village Greens) and Dedicated Highways (Landowner Statements and Declarations) (England) Regulations 2013.

The appropriate authority is required by the legislation above to maintain a register which holds information provided in this form, which can be inspected online or in person by members of the public on request. It may also be required to release information, including personal data and commercial information, on request under the Environmental Information Regulations 2004 or the Freedom of Information Act 2000. However, the appropriate authority will not permit any unwarranted breach of confidentiality nor will they act in contravention of their obligations under the Data Protection Act 1998.

141.2 Inkpen Old Rectory Statement 2025



141.3 Inkpen Old Rectory Statement Map 2025

02/07/2025

10. 'Appropriate authority' means (a) in relation to a map or statement deposited or declaration lodged under section 31(6) of that Act, an appropriate council (as defined in section 31(7) of the Highways Act 1980); and (b) in relation to a statement and map deposited under section 15A(1) of the 2006 Act, a commons registration authority (defined in section 4 of the Commons Act 2006 and section 2 of the Commons Registration Act 1965). In practice, the appropriate council and commons registration authority will usually be the same body.

PART A: Information relating to the applicant and land to which the application relates (all applicants must complete this Part)

1. Name of appropriate authority to which the application is addressed:

West Berkshire Council, The Definitive Map Officer, Council Offices, Market Street, Newbury, Berkshire RG14 5LD

2. Name and full address (including postcode) of applicant:

Alice Hole, Knight Frank LLP, Unit 7, The Old Estate Yard, East Hendred, Wantage, Oxfordshire OX12 8BE

3. Status of applicant (tick relevant box or boxes):

I am

(a) ☐ the owner of the land(s) described in paragraph 4.

(b) ☒ making this application and the statements/declarations it contains on behalf of The Clare E McKeon Marital Trust who is the owner of the lands described in paragraph 4 and in my capacity as Managing Agent

4. Insert description of the land(s) to which the application relates (including full address and postcode):

Parcel 1 – The Old Rectory and adjoining land, Lower Green, Inkpen, Berkshire RG17 9DS

Parcel 2 – Church Field, The Old Rectory, Lower Green, Inkpen, Berkshire RG17 9DS

Parcel 3 – Graftons Cottage, Lower Green, RG17 9DN & Old School House, Lower Green, RG17 9DR

5. Ordnance Survey six-figure grid reference(s) of a point within the area of land(s) to which the application relates (if known):

Parcel 1 – SU358636

Parcel 2 – SU358638

Parcel 3 – SU360638

6. This deposit comprises the following statement(s) and/or declarations (delete Parts B, C, or D where not applicable):

PART C: Declaration under section 31(6) of the Highways Act 1980

1. The Clare E McKeon Marital Trust is the owner of the land described in paragraph 4 of Part A of this form and shown edged red on the map lodged with West Berkshire Council on 5th June 2025.

2. On the 5th day of June 2025 The Clare E McKeon Marital Trust deposited with West Berkshire Council, being the appropriate council, a statement accompanied by a map showing The Clare E McKeon Marital Trust's property shown edged red which stated that:

141.4 Inkpen Old Rectory Declaration 2025

the ways shown Orange on that map had been dedicated as byways open to all traffic

the ways shown Blue on that map had been dedicated as restricted byways

the ways shown Yellow on that map had been dedicated as bridleways

the ways shown Purple on that map had been dedicated as footpaths

no other ways had been dedicated as highways over The Clare E McKeon Marital Trust's property.

4. No additional ways have been dedicated over the land shown edged red on the map referenced in paragraph 1 above, since the statement dated 4th June 2025, referred to in paragraph 2 above and at the present time The Clare E McKeon Marital Trust has no intention of dedicating any more public rights of way over the property.

PART F: Statement of Truth
(all applicants must complete this Part)

WARNING: If you dishonestly enter information or make a statement that you know is, or might be, untrue or misleading, and intend by doing so to make a gain for yourself or another person, or to cause loss or the risk of loss to another person, you may commit the offence of fraud under section 1 of the Fraud Act 2006, the maximum penalty for which is 10 years' imprisonment or an unlimited fine, or both.

I BELIEVE THAT THE FACTS AND MATTERS CONTAINED IN THIS FORM ARE TRUE

Signature (of the person making the statement of truth):

Print full name: Alice Hole

Date: 30.06.2025

you should keep a copy of the completed form

Data Protection Act 1998 - Fair Processing Notice

The purpose of this Fair Processing Notice is to inform you of the use that will be made of your personal data, as required by the Data Protection Act 1998.

The appropriate authority (see explanation of definition in above guidance notes) in England is the data controller in respect of any personal data that you provide when you complete this form.

The information that you provide will be used by the appropriate authority in its duties to process applications to deposit statements, maps and declarations under section 31(6) the Highways Act 1980 and statements under section 15A(1) of the Commons Act 2006. The information you provide will also be used by the appropriate authority in its duty to update the registers in which details of such deposits are recorded under the Dedicated Highways (Registers under Section 31A of the Highways Act 1980) (England) Regulations 2007 and the Commons (Registration of Town or Village Greens) and Dedicated Highways (Landowner Statements and Declarations) (England) Regulations 2013.

141.5 Inkpen Old Rectory Declaration 2025

02/07/2025

West Berkshire s31A HA1980 Catalogue - Part 11

10. "Appropriate authority" means (a) in relation to a map or statement deposited or declaration lodged under section 31(6) of that Act, an appropriate council (as defined in section 31(7) of the Highways Act 1980); and (b) in relation to a statement and map deposited under section 15A(1) of the 2006 Act, a commons registration authority (defined in section 4 of the Commons Act 2006 and section 2 of the Commons Registration Act 1963). In practice, the appropriate council and commons registration authority will usually be the same body.

PART A: Information relating to the applicant and land to which the application relates
(all applicants must complete this Part)

1. Name of appropriate authority to which the application is addressed:

West Berkshire Council, The Definitive Map Officer, Council Offices, Market Street, Newbury, Berkshire RG14 5LD

2. Name and full address (including postcode) of applicant:

Alice Hole, Knight Frank LLP, Unit 7, The Old Estate Yard, East Hendred, Wantage, Oxfordshire OX12 8BE

3. Status of applicant (tick relevant box or boxes):

I am

(a) ☐ the owner of the land(s) described in paragraph 4.

(b) ☒ making this application and the statements/declarations it contains on behalf of Clare E McKeon who is the owner of the lands described in paragraph 4 and in my capacity as Managing Agent

4. Insert description of the land(s) to which the application relates (including full address and postcode):

Paddocks at The Old Rectory, Lower Green, Inkpen, Berkshire RG17 9DS

5. Ordnance Survey six-figure grid reference(s) of a point within the area of land(s) to which the application relates (if known):

SU359637

6. This deposit comprises the following statement(s) and/or declarations *(delete Parts B, C, or D where not applicable)*:

PART B: Statement under section 31(6) of the Highways Act 1980

Clare E McKeon is the owner of the land described in paragraph 4 of Part A of this form and shown edged red on the map accompanying this statement.

Ways shown Purple on the accompanying map are public footpaths.

No other ways over the land shown edged red on the accompanying map have been dedicated as highways.

142.1 Inkpen Paddocks Statement 2025 (3)

10. 'Appropriate authority' means (a) in relation to a map or statement deposited or declaration lodged under section 31(6) of that Act, an appropriate council (as defined in section 31(7) of the Highways Act 1980); and (b) in relation to a statement and map deposited under section 15A(1) of the 2006 Act, a commons registration authority (defined in section 4 of the Commons Act 2006 and section 2 of the Commons Registration Act 1965). In practice, the appropriate council and commons registration authority will usually be the same body.

PART A: Information relating to the applicant and land to which the application relates (all applicants must complete this Part)

1. Name of appropriate authority to which the application is addressed:
- West Berkshire Council, The Definitive Map Officer, Council Offices, Market Street, Newbury, Berkshire RG14 5LD
2. Name and full address (including postcode) of applicant:
- Alice Hole, Knight Frank LLP, Unit 7, The Old Estate Yard, East Hendred, Wantage, Oxfordshire OX12 8BE
3. Status of applicant (tick relevant box or boxes):
- I am
- (a) ☐ the owner of the land(s) described in paragraph 4.
- (b) ☒ making this application and the statements/declarations it contains on behalf of Clare E McKeon who is the owner of the lands described in paragraph 4 and in my capacity as Managing Agent
4. Insert description of the land(s) to which the application relates (including full address and postcode):
- Paddocks at The Old Rectory, Lower Green, Inkpen, Berkshire RG17 9DS
5. Ordnance Survey six-figure grid reference(s) of a point within the area of land(s) to which the application relates (if known):
- SU359637
6. This deposit comprises the following statement(s) and/or declarations (delete Parts B, C, or D where not applicable):

PART C: Declaration under section 31(6) of the Highways Act 1980

1. Clare E McKeon is the owner of the land described in paragraph 4 of Part A of this form and shown edged red on the map lodged with West Berkshire Council on 5th June 2025.
2. On the 5th day of June 2025 Clare E McKeon deposited with West Berkshire Council, being the appropriate council, a statement accompanied by a map showing Clare E McKeon's property shown edged red which stated that:
- the ways shown Purple on that map had been dedicated as footpaths

no other ways had been dedicated as highways over Clare E McKeon's property.

4. No additional ways have been dedicated over the land shown edged red on the map referenced in paragraph 1 above, since the statement dated 4th June 2025, referred to in paragraph 2 above and at the present time Clare E McKeon has no intention of dedicating any more public rights of way over the property.

PART F: Statement of Truth (all applicants must complete this Part)

WARNING: If you dishonestly enter information or make a statement that you know is, or might be, untrue or misleading, and intend by doing so to make a gain for yourself or another person, or to cause loss or the risk of loss to another person, you may commit the offence of fraud under section 1 of the Fraud Act 2006, the maximum penalty for which is 10 years' imprisonment or an unlimited fine, or both.

I BELIEVE THAT THE FACTS AND MATTERS CONTAINED IN THIS FORM ARE TRUE

Signature (of the person making the statement of truth):



Print full name: Alice Hole

Date: 30/06/2025

You should keep a copy of the completed form

Data Protection Act 1998 - Fair Processing Notice

The purpose of this Fair Processing Notice is to inform you of the use that will be made of your personal data, as required by the Data Protection Act 1998.

The appropriate authority (see explanation of definition in above guidance notes) in England is the data controller in respect of any personal data that you provide when you complete this form.

The information that you provide will be used by the appropriate authority in its duties to process applications to deposit statements, maps and declarations under section 31(6) the Highways Act 1980 and statements under section 15A(1) of the Commons Act 2006. The information you provide will also be used by the appropriate authority in its duty to update the registers in which details of such deposits are recorded under the Dedicated Highways (Registers under Section 31A of the Highways Act 1980) (England) Regulations 2007 and the Commons (Registration of Town or Village (Greens) and Dedicated Highways (Landowner Statements and Declarations) (England) Regulations 2013.

The appropriate authority is required by the legislation above to maintain a register which holds information provided in this form, which can be inspected online or in person by members of the public on request. It may also be required to release information, including personal data and commercial information, on request under the Environmental Information Regulations 2004 or the Freedom of Information Act 2000. However, the appropriate authority will not permit any unwarranted breach of confidentiality nor will they act in contravention of their obligations under the Data Protection Act 1998.

142.4 Inkpen Paddocks Declaration 2025

02/07/2025

142.5 Inkpen Paddocks Declaration 2025

West Berkshire s31A HA1980 Catalogue - Part 11