



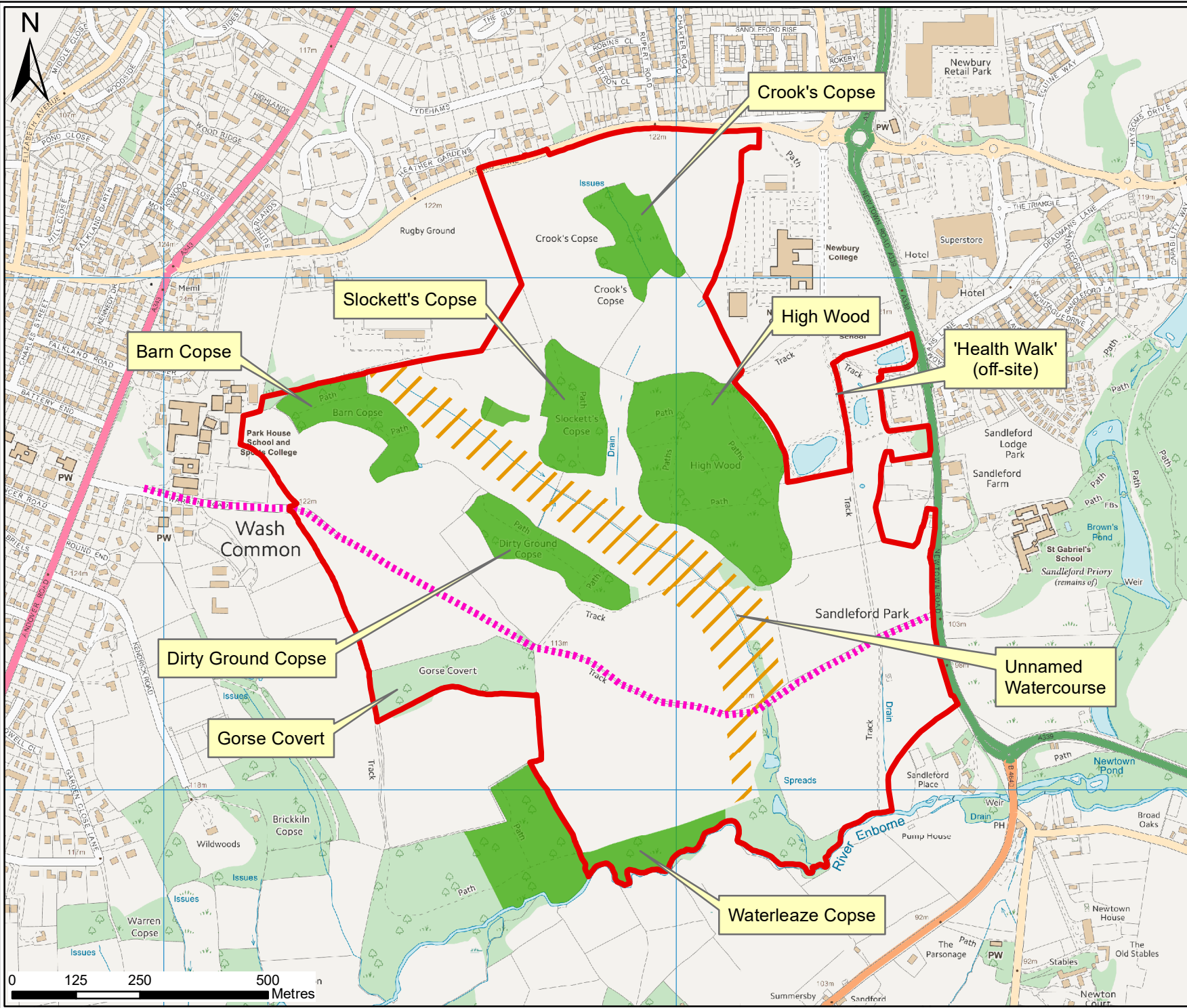




- Key**
-  Public Footpath
 -  Ancient Woodland
 -  Valley (Indicative)
 -  Application Boundary



© Crown copyright and database rights 2017
Ordnance Survey 0100031673



WHITE PEAK Planning
Didsbury Business Centre
137 Barlow Moor Road
Didsbury
Manchester
M20 2PW
Tel: 0845 034 7323
www.whitepeakplanning.co.uk

Client
Bloor Homes and Sandleford Farm Partnership

Project
Sandford Park, Newbury EIA

Title
Figure 3.2 - Application Site

Scale	Drawn	Checked	Authorised
1:10,000 at A4	CG	RW	RW
	Date	Date	Date
	19/12/19	19/12/19	19/12/19

Drawing Number
2017.013.009b